
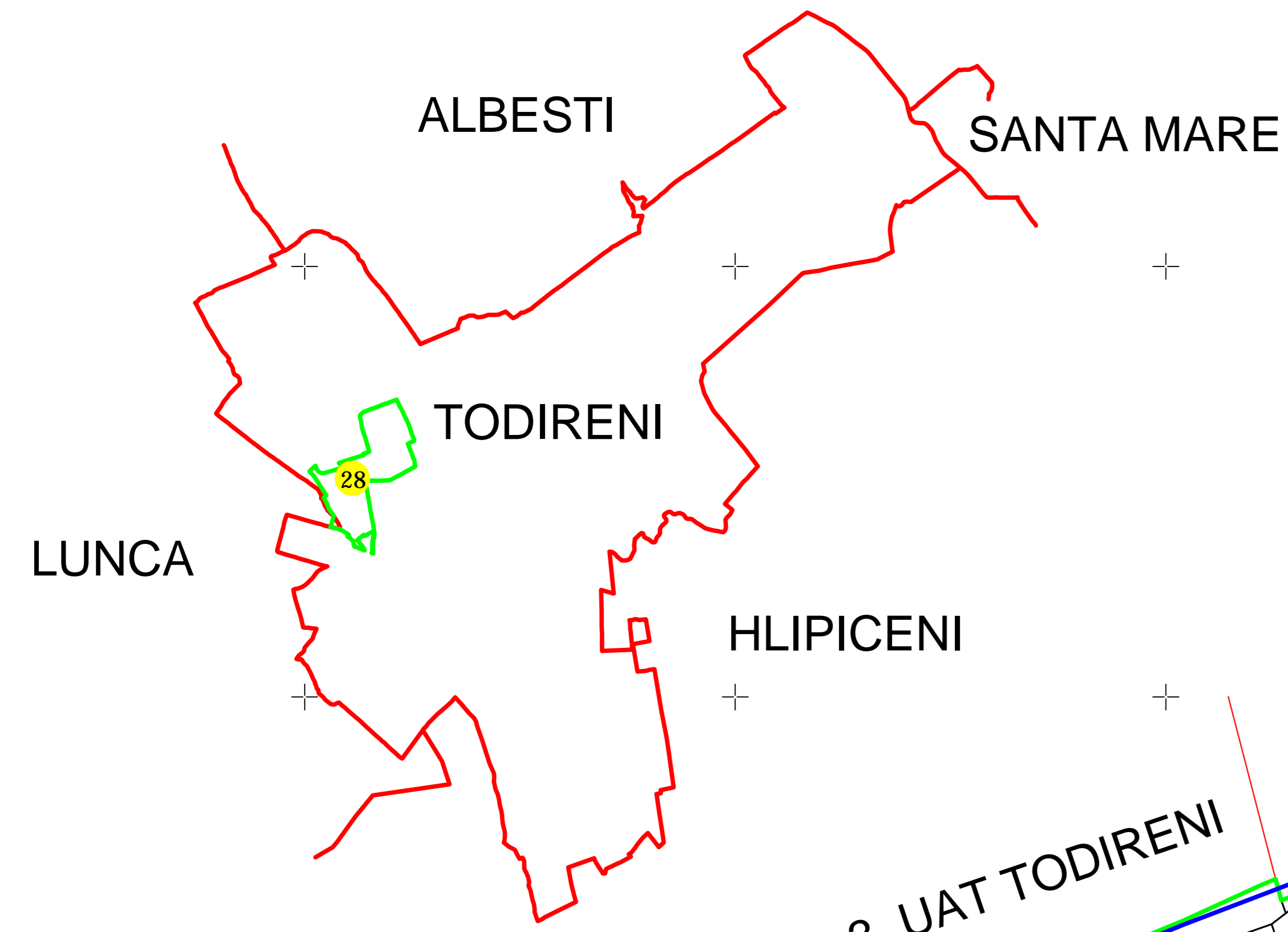
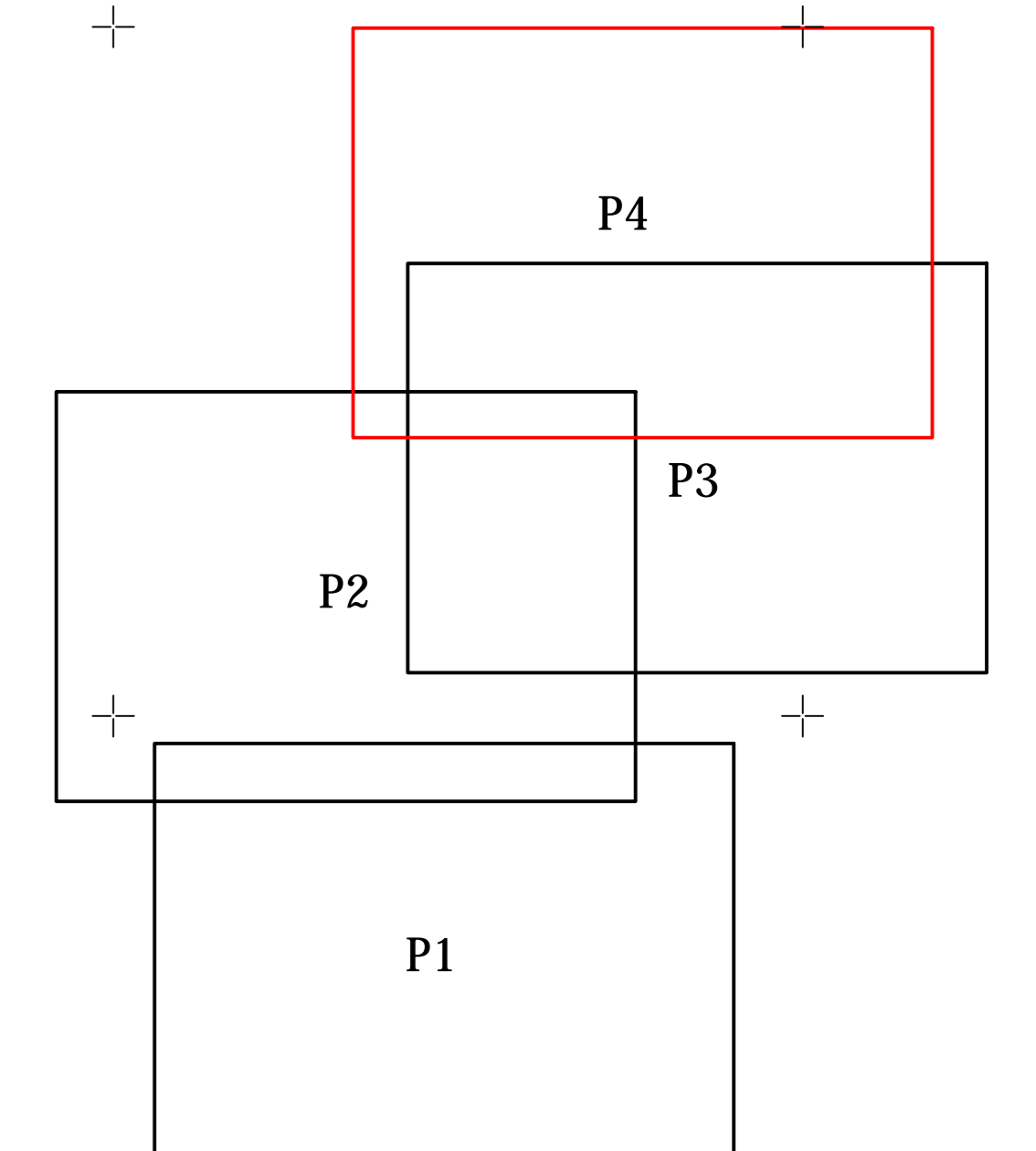


**PLAN CADASTRAL**  
JUD. BOTOȘANI, UAT TODIRENI, Sector 28  
Scara 1:1000, Sistem de proiecție Stereo 70  
Spre Publicare



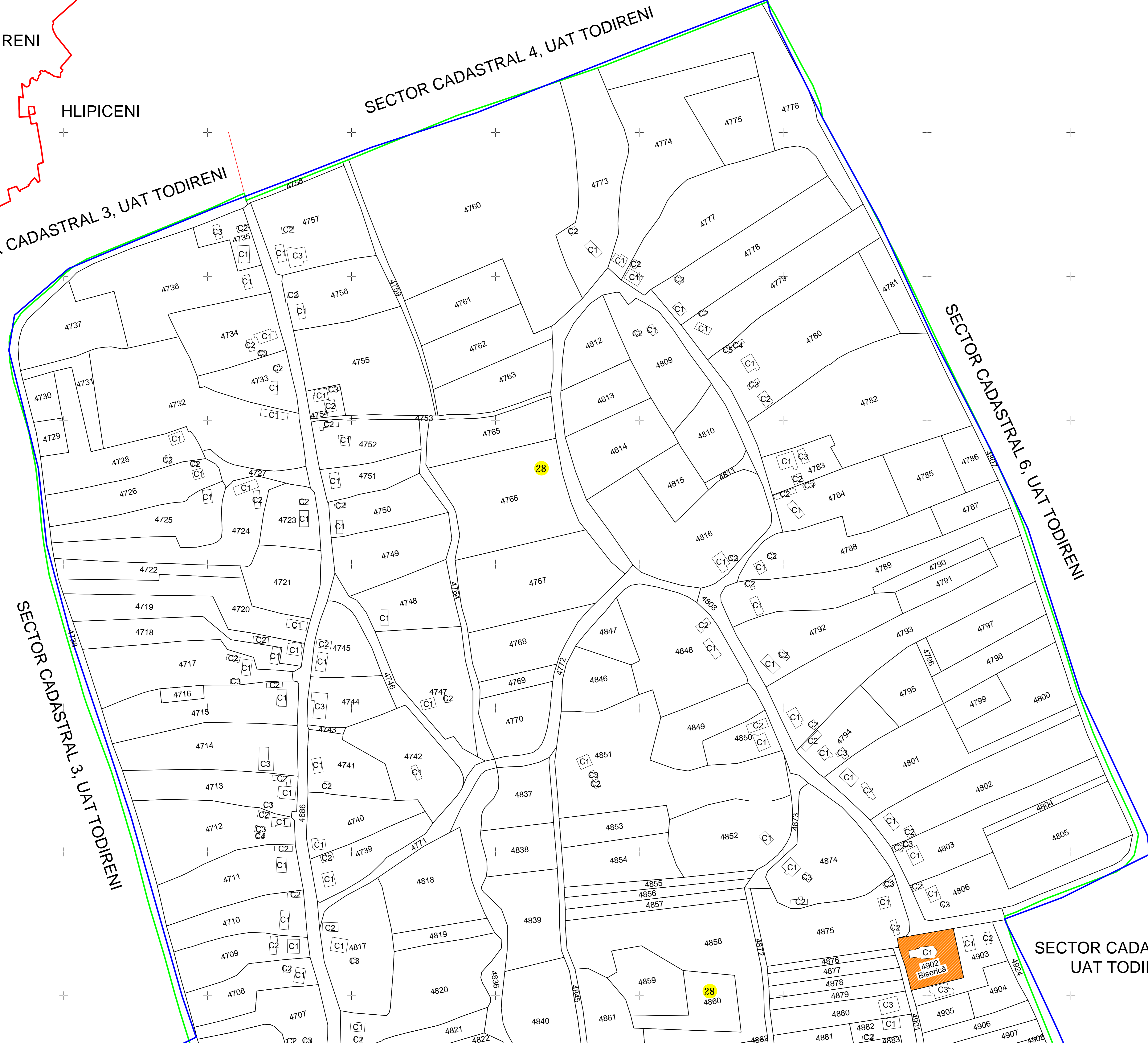
Racordarea planșelor



**Legendă**

- Limită UAT
- Limită sector cadastral
- Limită intravilan
- Limită imobil
- Limită construcție
- C1 - Cod construcție
- 28 - Număr sector cadastral
- 4766 - ID - Imobil

Executant:  
SC MAP TOPOMOND INC SRL  
Data: 28.04.2026



**SECTOR CADASTRAL 6, UAT TODIRENI**