
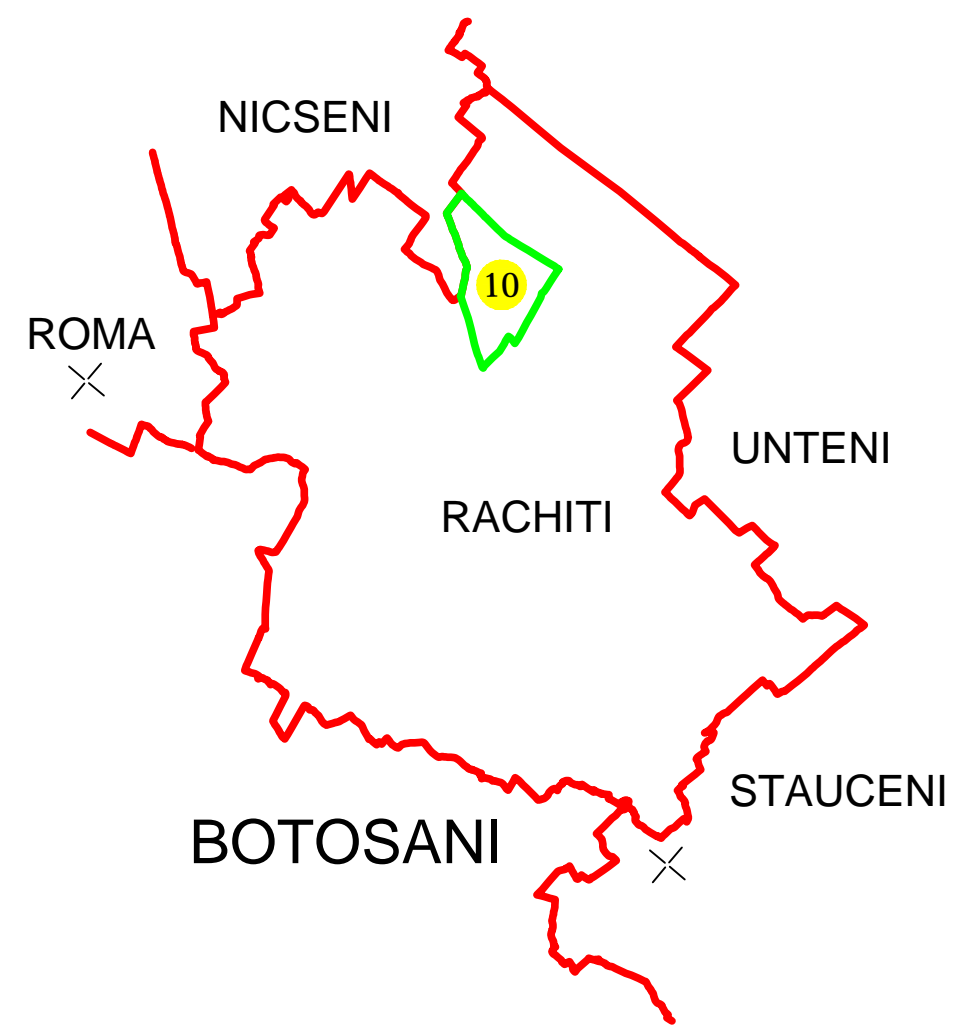


PLAN CADASTRAL

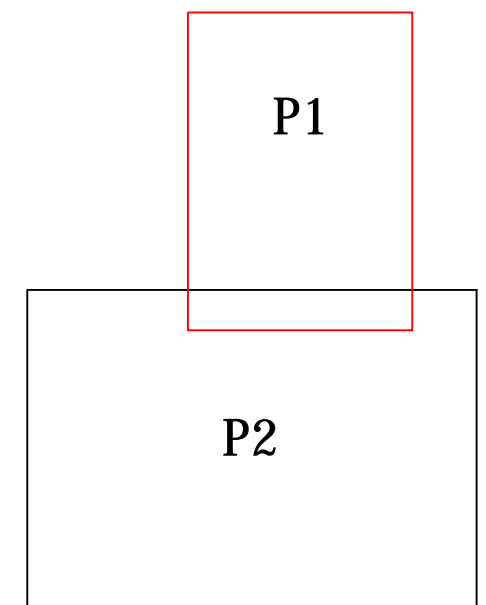
JUD. BOTOȘANI, UAT RĂCHIȚI, Sector 10

Scara 1:2000, Sistem de proiecție Stereo 70

Spre Publicare



Racordarea planselor



UAT NICSENI

UAT NICSENI

SECTOR 0 - UAT RACHITI

UAT NICSENI

SECTOR 0 -
UAT RACHITI

Legendă

- Limită UAT
- Limită sector cadastral
- Limită intravilan
- Limită imobil
- 10 - Număr sector cadastral
- 15 - ID - Imobil

Executant:
SC MAP TOPOMOND INC SRL
Data: 16.05.2024

