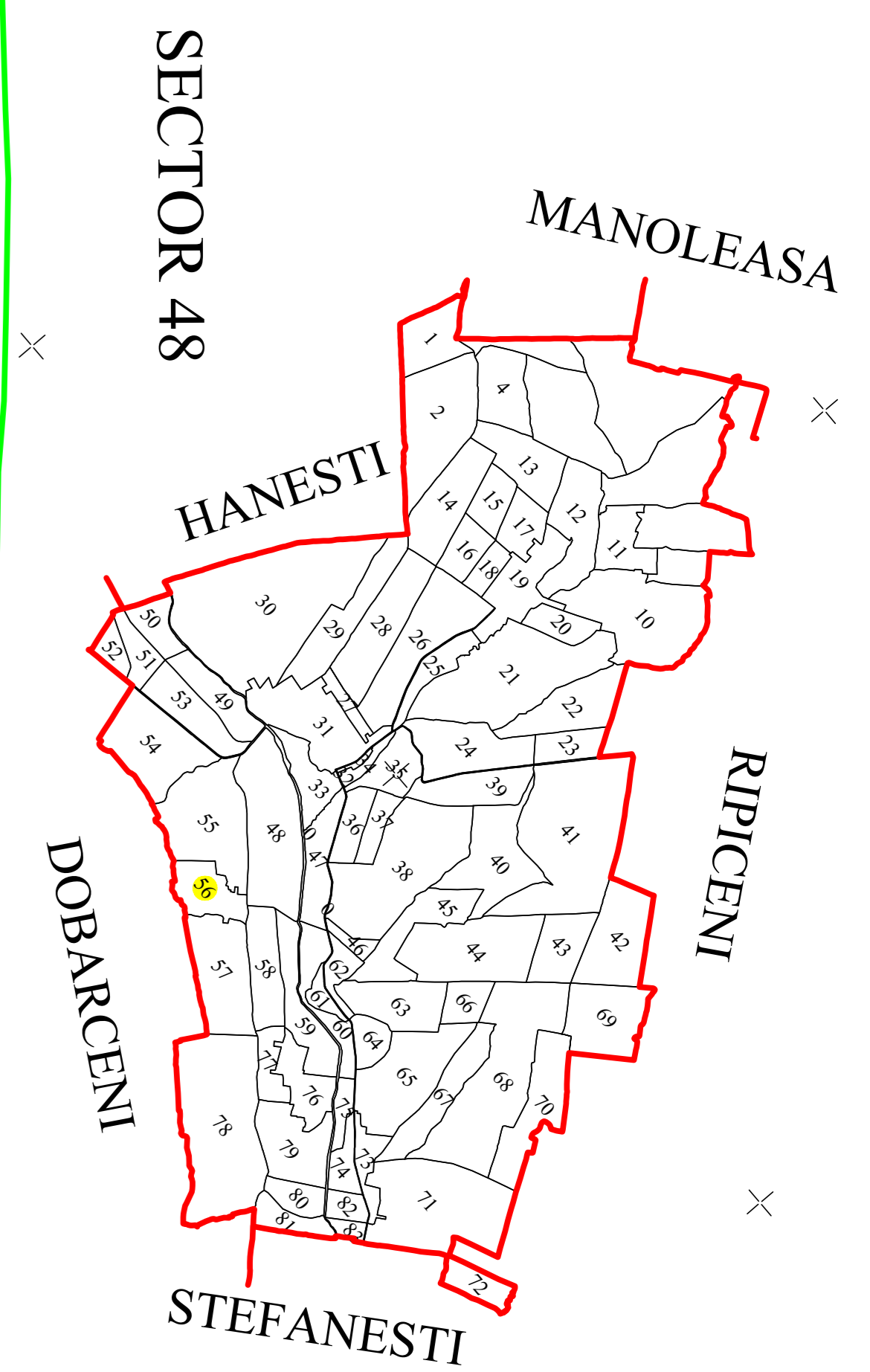

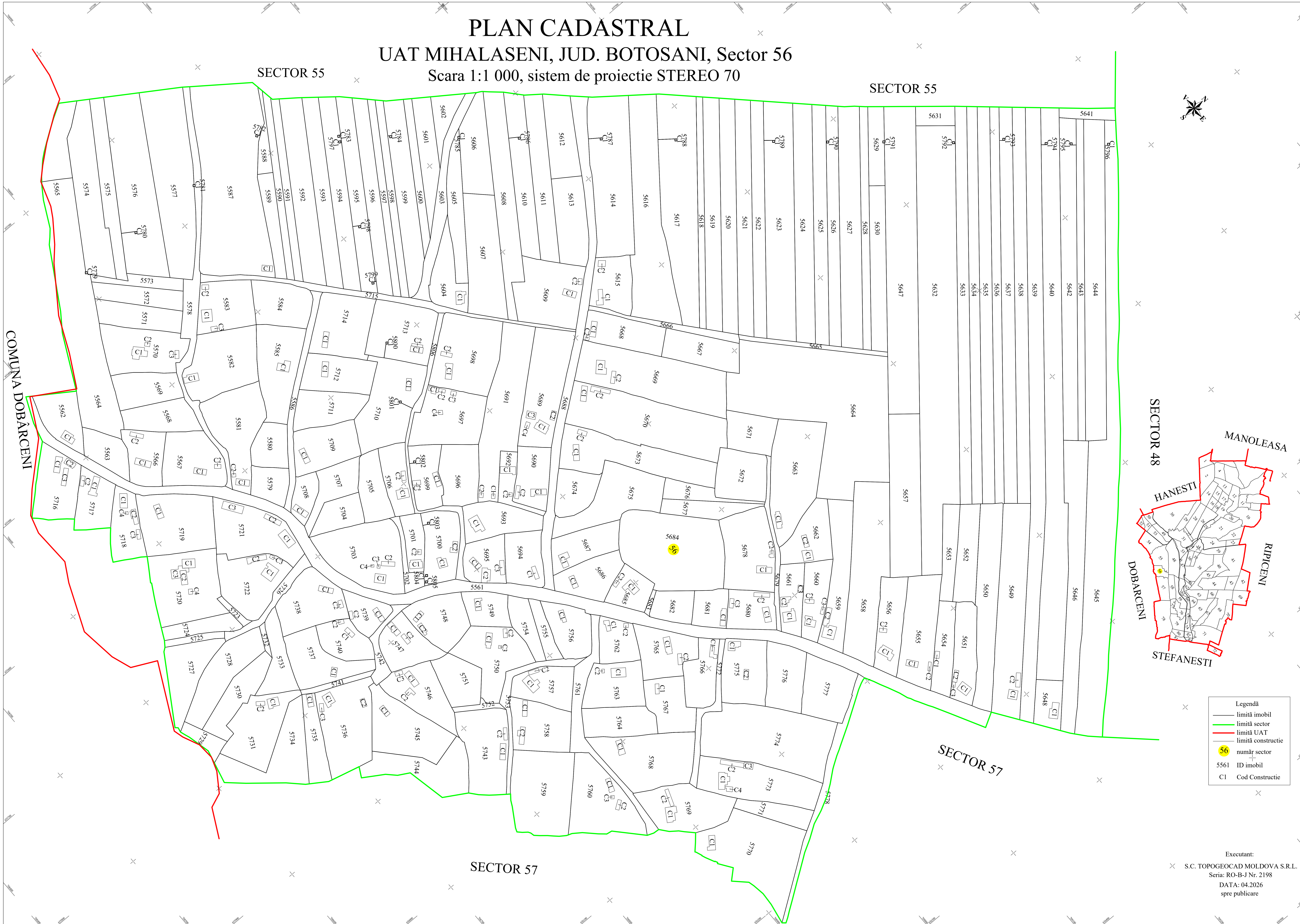


PLAN CADASTRAL

UAT MIHALASENI, JUD. BOTOSANI, Sector 56

Scara 1:1 000, sistem de proiectie STEREO 70



Legendă	
—	limită imobil
—	limită sector
—	limită UAT
—	limită construcție
56	număr sector
5561	ID imobil
C1	Cod Construcție

Executant:
S.C. TOPOGEOCAD MOLDOVA S.R.L.
Seria: RO-B-J Nr. 2198
DATA: 04.2026
spre publicare