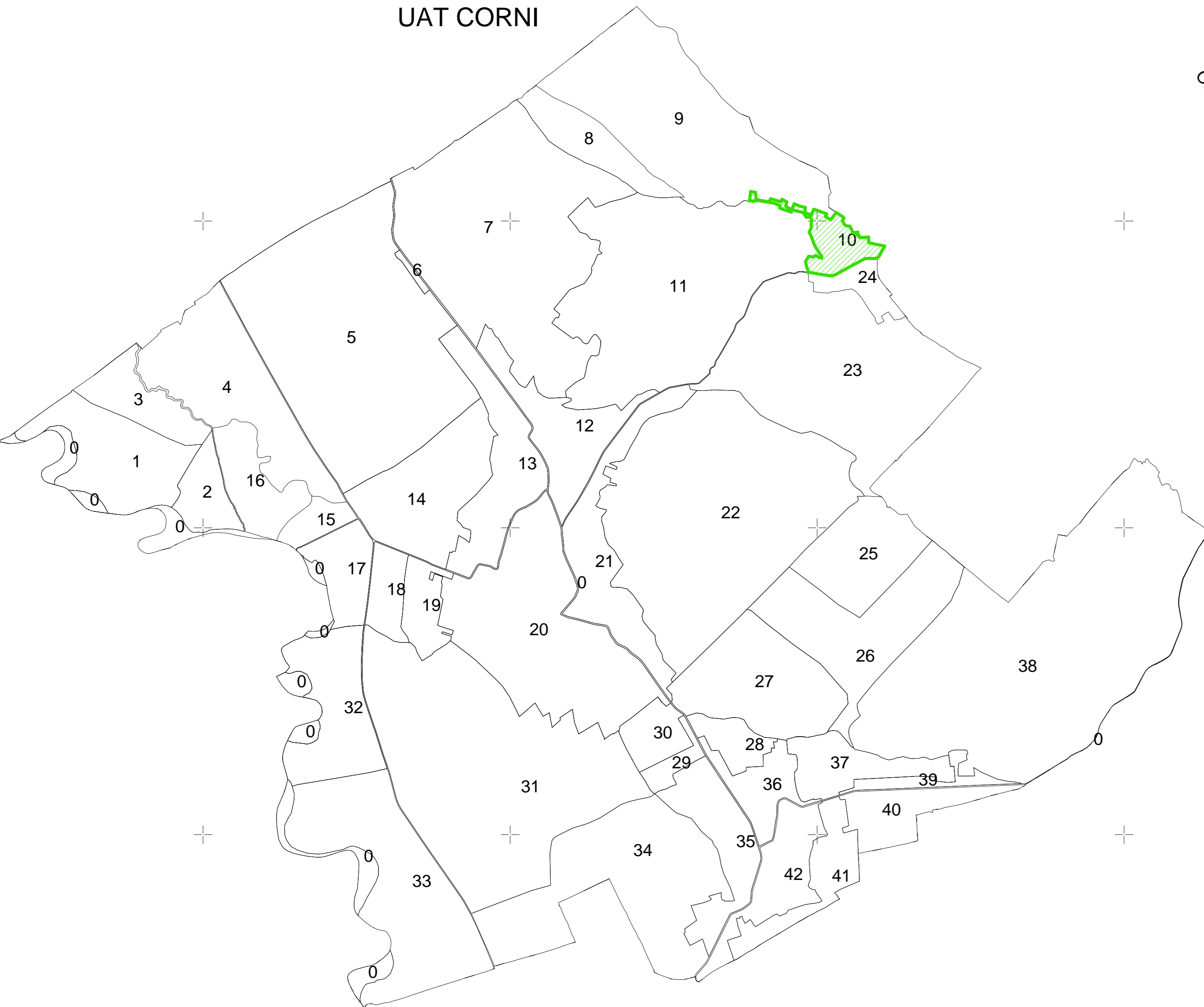
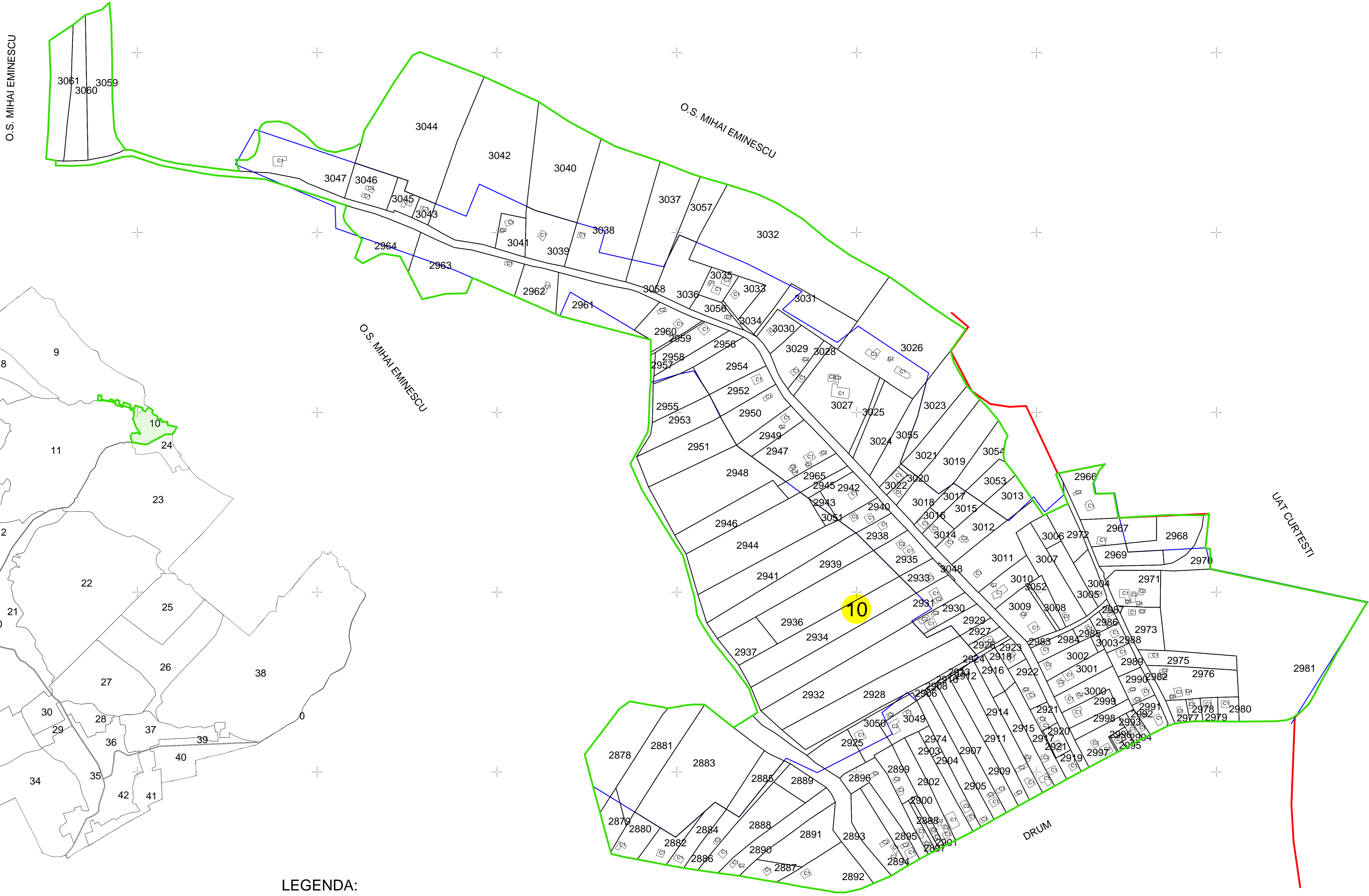
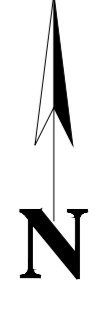








PLAN CADASTRAL
UAT CORNI, JUDETUL BOTOSANI, SECTOR CADASTRAL 10
SCARA 1:2000, sistem de proiectie STEREO 70



LEGENDA:	
	Limita imobile
	Limita constructii
	Limita Sector
	Limita Intravilan
	Limita Teritoriu Administrativ
	ID Sector
3000	ID Imobil
C1	ID constructie