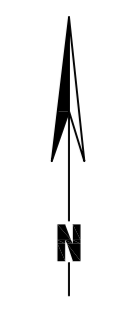
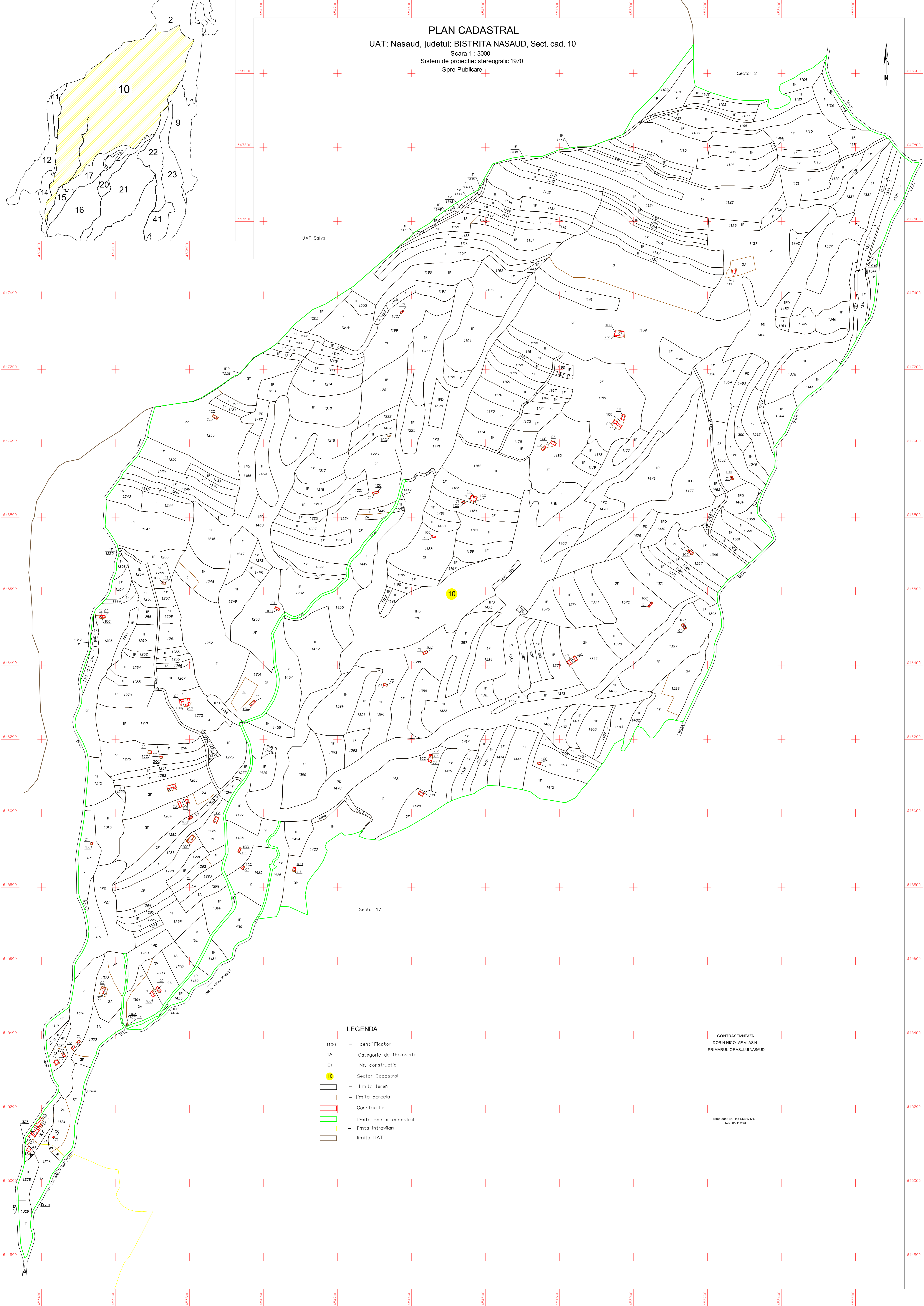
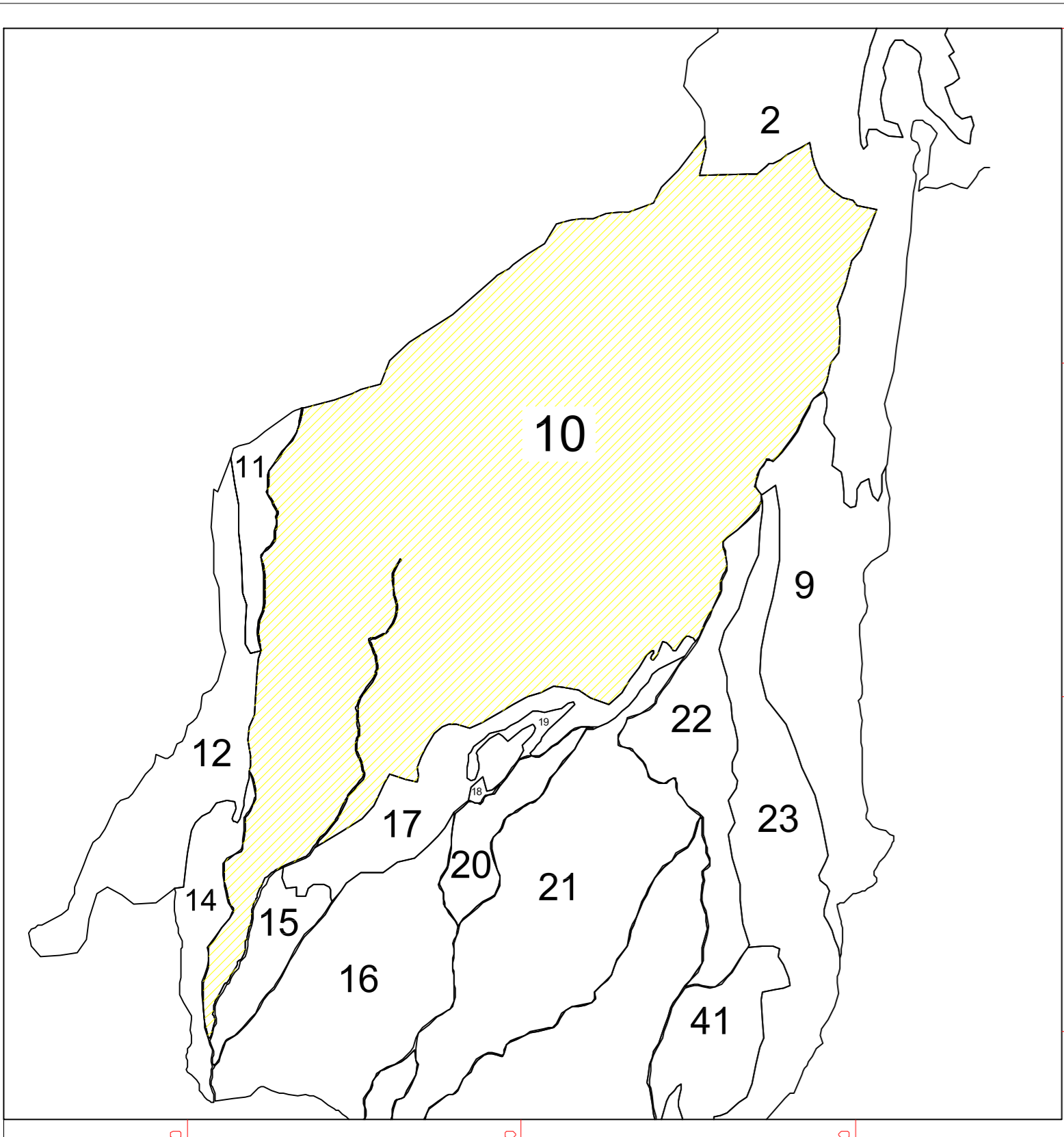


PLAN CADASTRAL
 UAT: Nasaud, judetul: BISTRITA NASAUD, Sect. cad. 10
 Scara 1 : 3000
 Sistem de proiectie: stereografic 1970
 Spre Publicare



- LEGENDA**
- 1100 - Identificator
 - 1A - Categorie de folosinta
 - C1 - Nr. constructie
 - 10 - Sector Cadastral
 - [Black line] - limita teren
 - [Red line] - limita parcela
 - [Red outline] - Constructie
 - [Green line] - limita Sector cadastral
 - [Yellow line] - limta intravilan
 - [Grey line] - limita UAT

CONTRASEMNEAZA
 DORIN NICOLAE VLASIN
 PRIMARUL ORASULUI NASAUD

Executant: SC TOPOSERV SRL
 Data: 05.11.2024