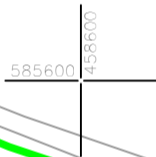
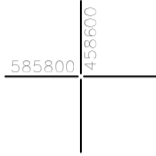


# PLAN CADASTRAL

UAT MILAȘ, intravilan/extravilan Ghomeș, județul BISTRITA-NĂȘĂUD, sector 216  
Scara:1:2000



DRUM EXPLOATARE

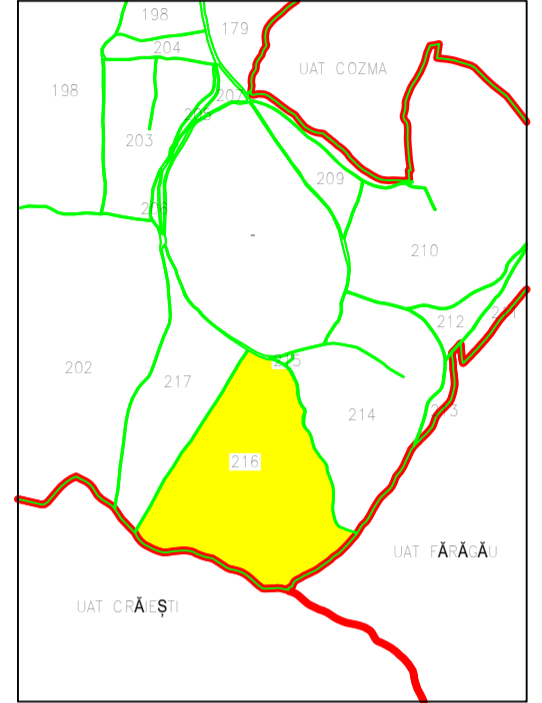


UAT FĂRĂGĂU

Contrasemneaza:  
Primar COMUNA MILAS  
BĂCĂIN EMIL GABRIEL

Data: mait 2024

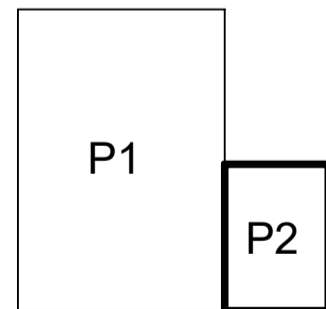
## DISPUNEREA SECTOARELOR CADASTRALE



PROIECTIE STEREOGRAFICA 1970

## LEGENDA

- 95** Numar sector
- 25 Identificator cadastral
- 1A Categorie de folosinta
- Sector cadastral
- Imobil
- Drum
- limtă parcelă
- construcții
- limita intravilan-extravilan
- limita UAT



Executant:  
SC.MAPCAD PROIECT S.R.L