

214

PLAN CADASTRAL
UAT MILAȘ, intravilan/extravilan Ghomeș
judetul BISTRITA-NĂȘĂUD, sector 214
Scara:1:1000

LEGENDA

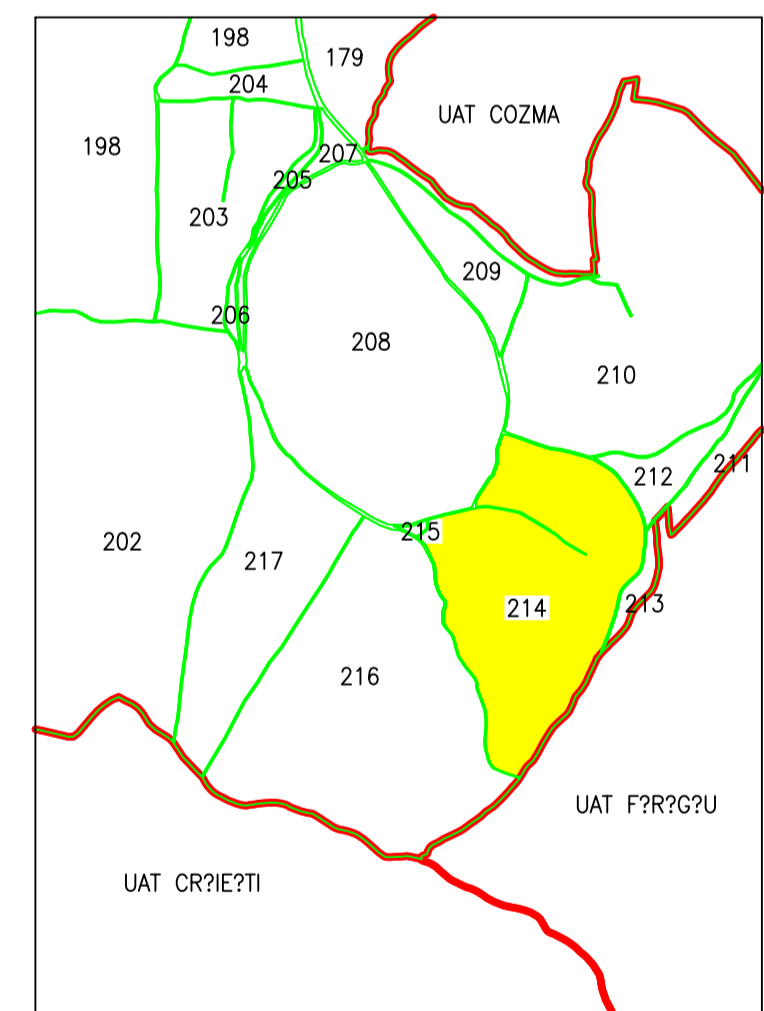
- 95** Numar sector
- 25 Identificator cadastral
- 1A Categorie de folosinta
- Sector cadastral
- Imobil
- Drum
- - - - - limită parcelă
- - - - - constructii
- limita intravilan-extravilan
- limita UAT



DRUM EXPLOATARE

UAT FĂRĂGĂU

DISPUNEREA SECTOARELOR CADASTRALE



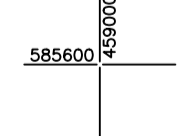
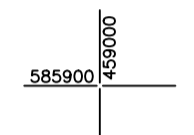
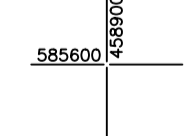
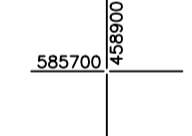
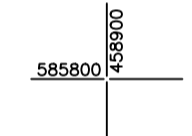
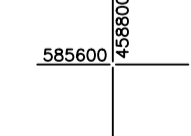
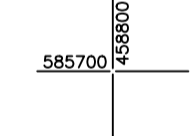
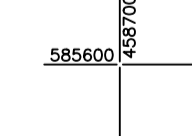
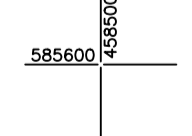
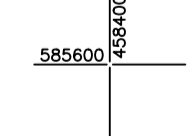
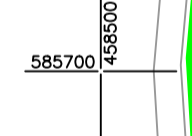
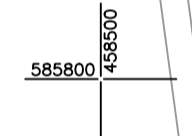
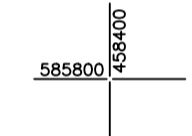
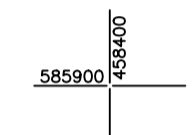
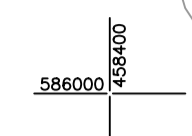
PROIECTIE STEREOGRAFICA 1970

Contrasemneaza:
Primar COMUNA MILAS
BĂCĂIN EMIL GABRIEL

Data: iulie 2024

Executant:
SC.MAPCAD PROIECT S.R.L

COPIE SPRE PUBLICARE



1177
1A

1176
1A

