

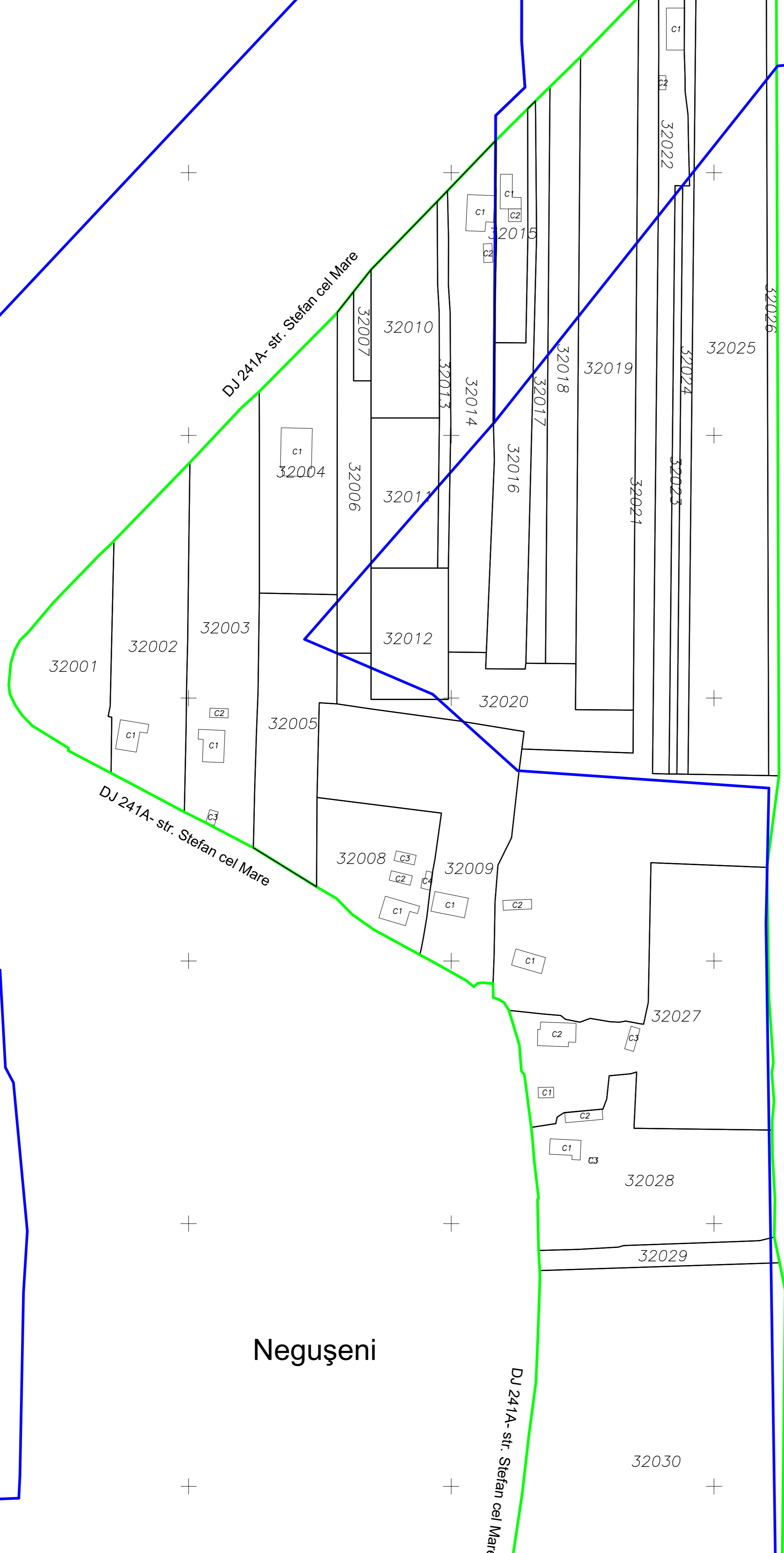
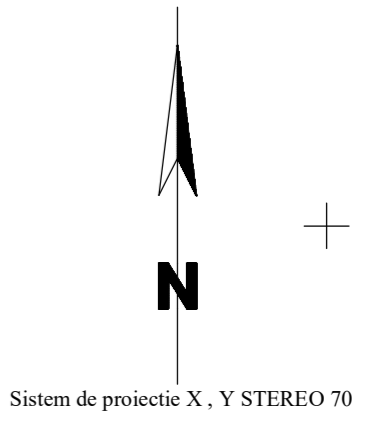
PLAN CADASTRAL

UAT ROSIORI JUDETLUL BACAU

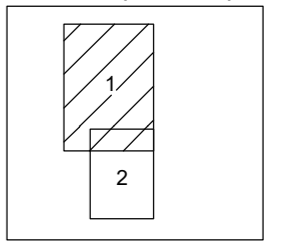
Sectorul cadastral 32-Plansa 1

Scara 1:1000

Roșiori



Schema cu dispunerea planselor



Legenda :

Numarul sectorului :	1
Cadru plansa	—
Limita de judet	—
Limita UAT	—
Limite sectoare cadastrale	—
Limita intravilan	—
Limita imobil	—
Limita constructiilor cu caracter permanent	—
Hydrografie	—

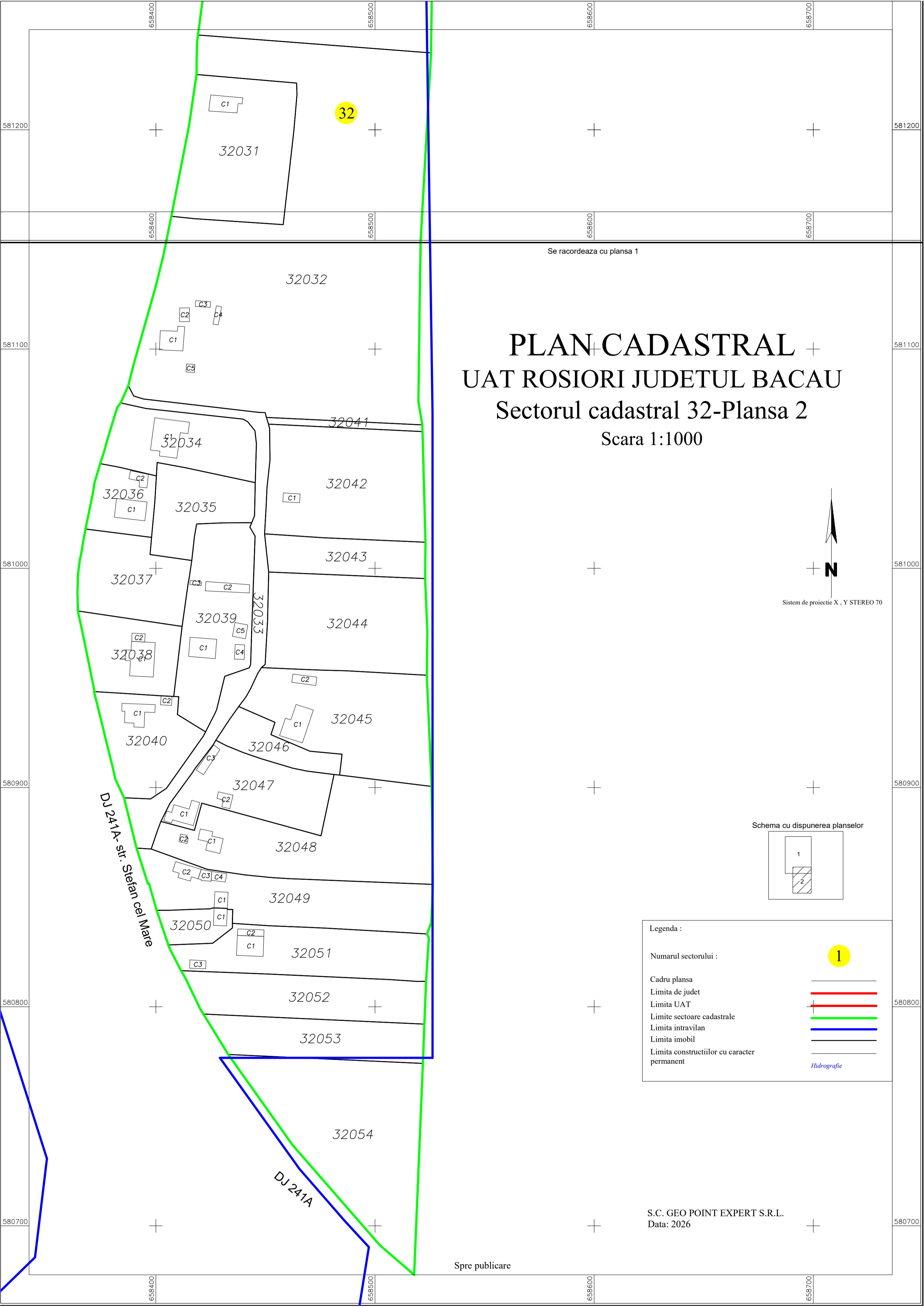
Negușeni

S.C. GEO POINT EXPERT S.R.L.
Data: 2026

Se racordeaza cu plansa 2

32

32031

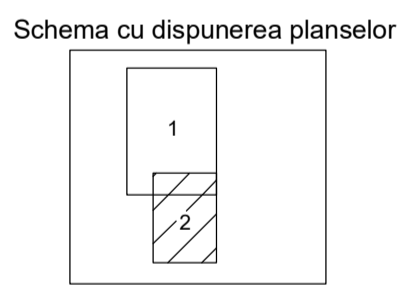
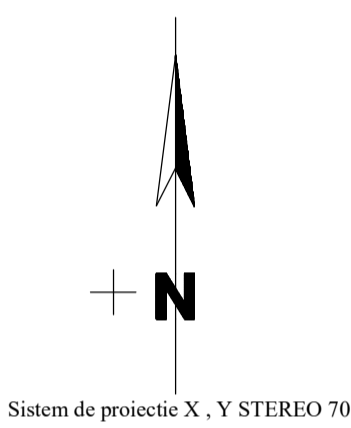


Se racordeaza cu plansa 1

PLAN CADASTRAL + UAT ROSIORI JUDETUL BACAU

Sectorul cadastral 32-Plansa 2

Scara 1:1000



Legenda :

Numarul sectorului :	1
Cadru plansa	—
Limita de judet	—
Limita UAT	—
Limite sectoare cadastrale	—
Limita intravilan	—
Limita imobil	—
Limita constructiilor cu caracter permanent	—
	<i>Hidrografie</i>

S.C. GEO POINT EXPERT S.R.L.
Data: 2026

Spre publicare