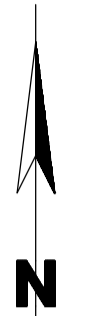


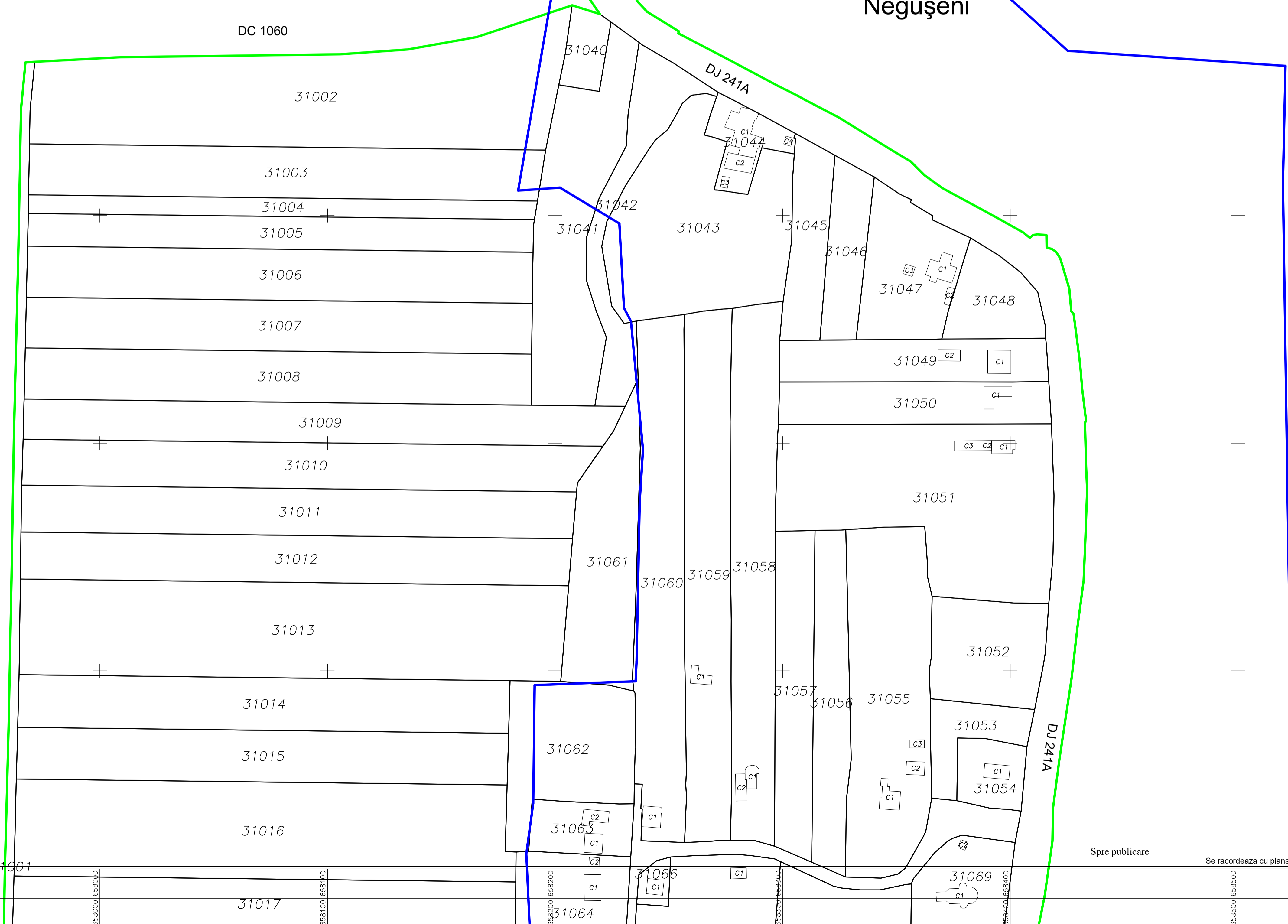
**PLAN CADASTRAL**  
**UAT ROSIORI JUDETUL BACAU**  
**Sectorul cadastral 31-Plansa 1**  
 Scara 1:1000



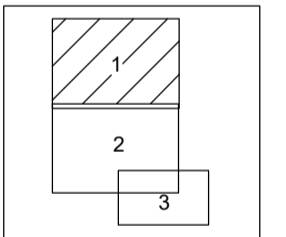
Sistem de proiectie X, Y STEREO 70

Negușeni

DC 1060



Schema cu dispunerea planșelor



Legenda :

Numarul sectorului :	<b>1</b>
Cadru plansa	—
Limita de judet	—
Limita UAT	—
Limite sectoare cadastrale	—
Limita intravilan	—
Limita imobil	—
Limita constructiilor cu caracter permanent	—
	<i>Hidrografie</i>

Spre publicare

Se racordeaza cu plansa 2

S.C. GEO POINT EXPERT S.R.L.  
 Data: 2026

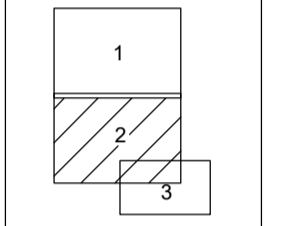
PLAN CADASTRAL  
UAT ROSIORI JUDETLUL BACAU  
Sectorul cadastral 31-Plansa 2  
Scara 1:1000

Se racordeaza cu plansa 1

Se racordeaza cu plansa 3

Negușeni

Schema cu dispunerea planselor

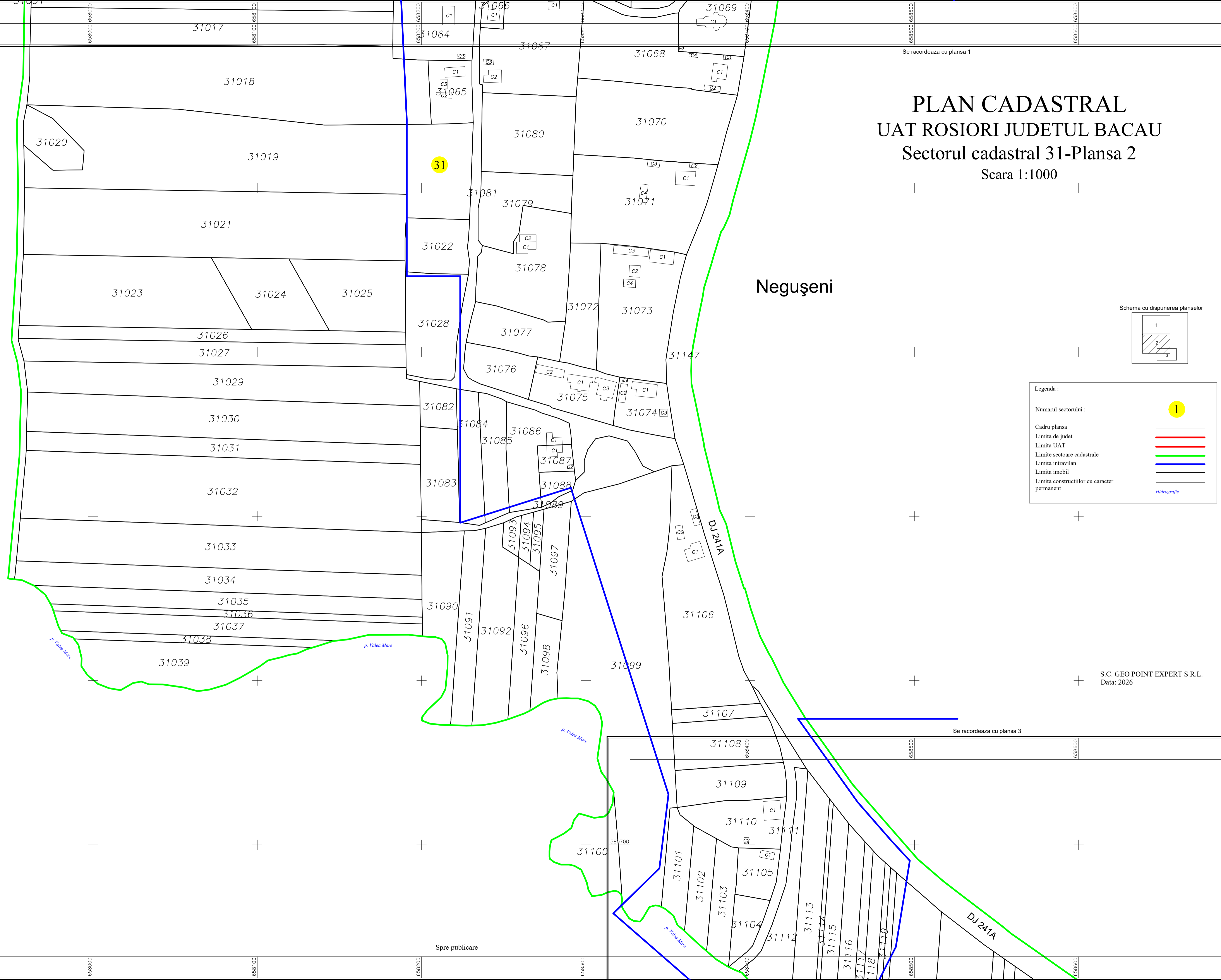


Legenda :

- Numarul sectorului : **1**
- Cadru plansa
- Limita de judet
- Limita UAT
- Limite sectoare cadastrale
- Limita intravilan
- Limita imobil
- Limita constructiilor cu caracter permanent
- Hydrografie

S.C. GEO POINT EXPERT S.R.L.  
Data: 2026

31



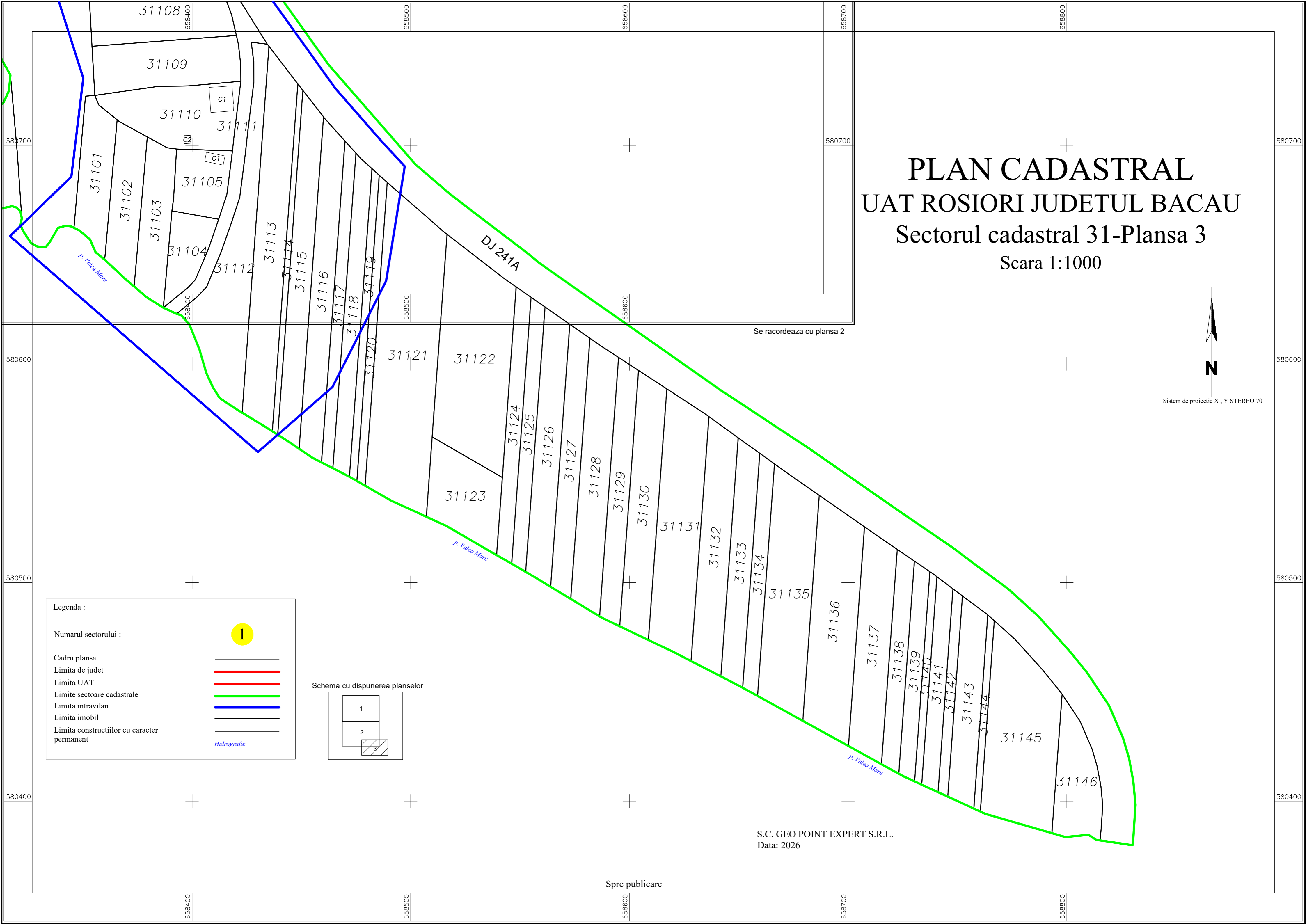
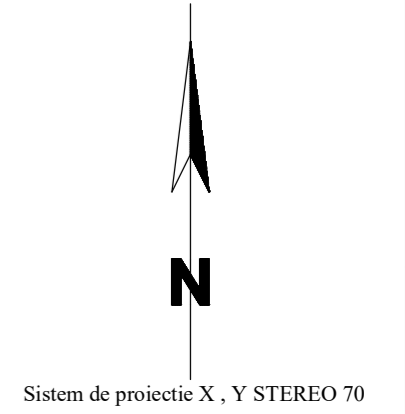
Spre publicare

# PLAN CADASTRAL

## UAT ROSIORI JUDETUL BACAU

### Sectorul cadastral 31-Plansa 3

Scara 1:1000



Legenda :

Numarul sectorului : **1**

Cadru plansa

Limita de judet

Limita UAT

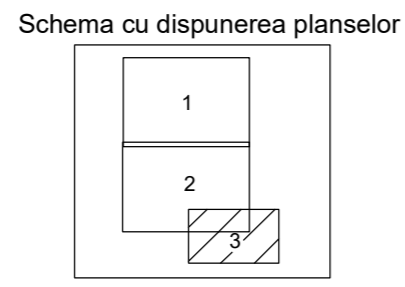
Limite sectoare cadastrale

Limita intravilan

Limita imobil

Limita constructiilor cu caracter permanent

Hidrografie



S.C. GEO POINT EXPERT S.R.L.  
Data: 2026

Spre publicare