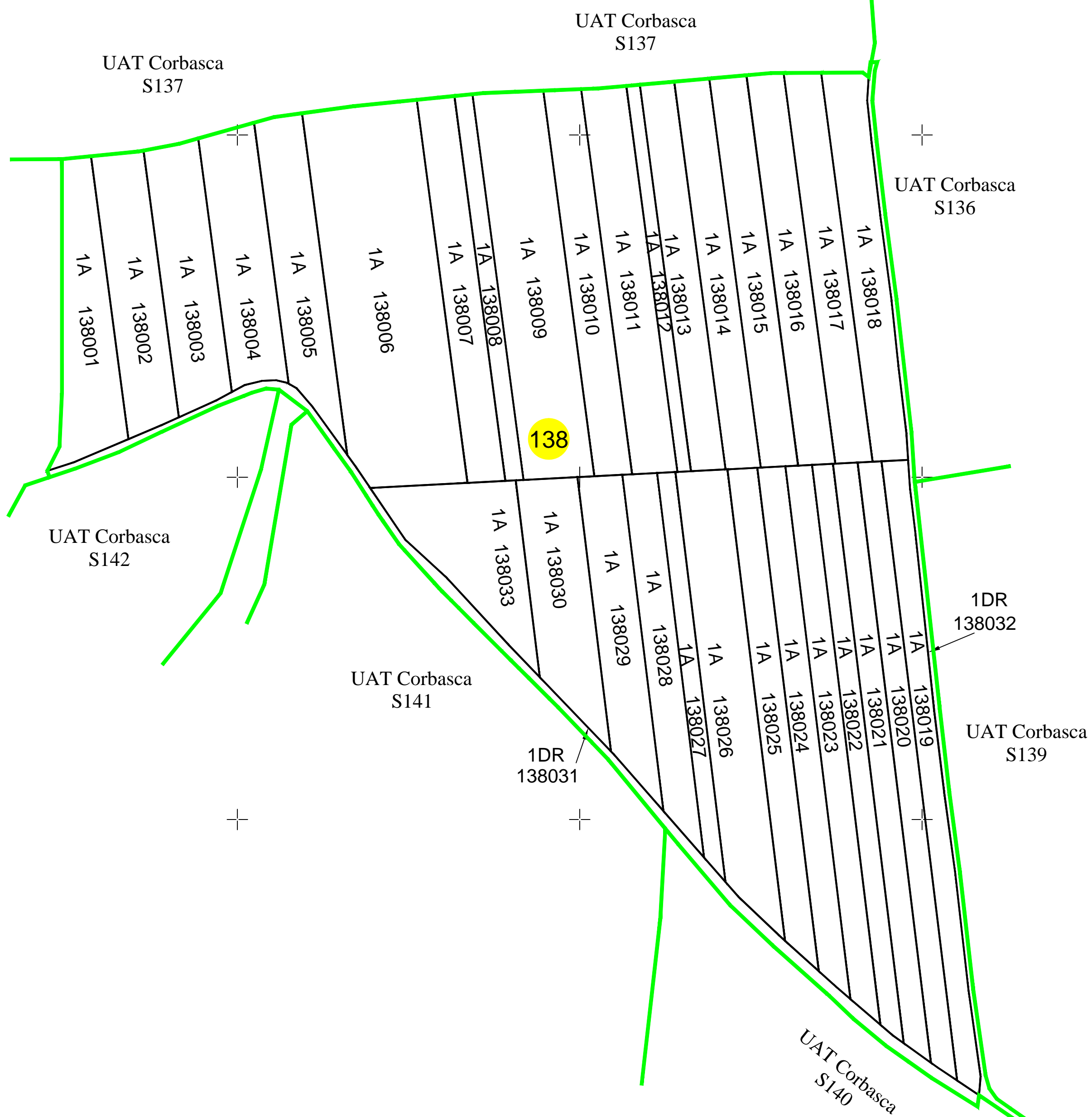
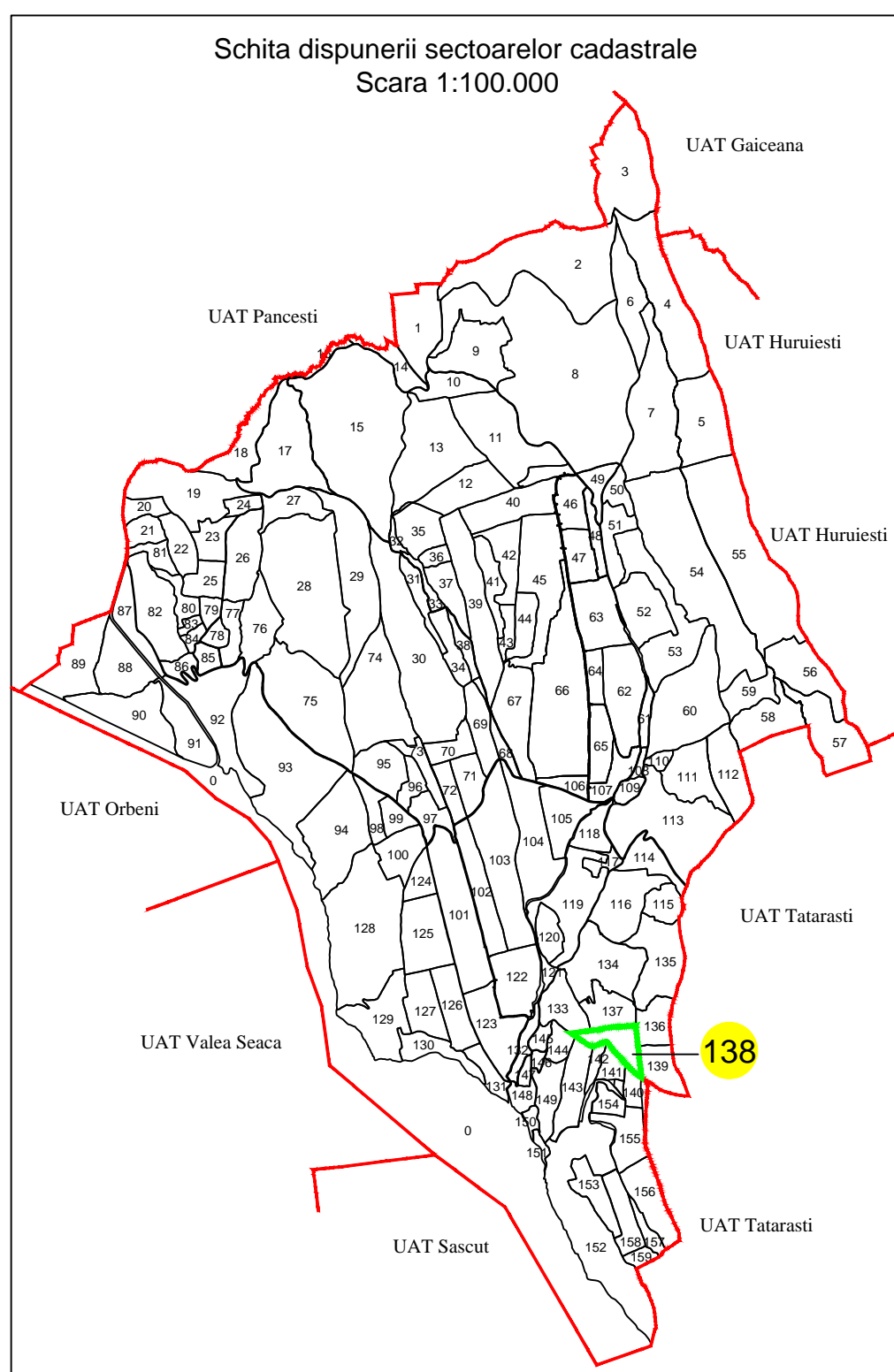




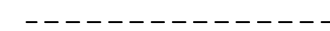
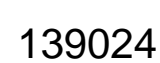



# PLAN CADASTRAL

UAT Corbasca, județul Bacău,  
sector cadastral nr. 138

Scara 1:2000, sistem de proiecție STEREO 70  
Copie spre publicare



## Legendă:

-  Limită sector cadastral
-  Limită imobil
-  Limită parcelă
-  ID imobil
-  Număr parcelă
-  Categoria de folosință
-  Număr sector cadastral

Executant:  
SC TOPO GEO TECHNICS SRL  
Ing. Cernat Sorin Ioan

Data executării: 16.09.2022