

SPRE PUBLICARE

341600

482400

341400

482600

341200

482400

3980

3981

3982

3983

3965

3964

3934

3935

3949

3929

3937

3948

3947

3946

3945

3953

3954

3955

3956

3957

3958

3927

3928

3929

3930

3931

3932

3933

3920

3921

3922

3924

3925

3926

3927

3928

3929

3930

3931

3932

3933

3934

3935

3936

3937

3938

3939

3940

3941

3920

3921

3922

3924

3925

3926

3927

3928

3929

3930

3931

3932

3933

3934

3935

3936

3937

3938

3939

3940

3941


Drum comunal

Nr. Cad. 82613
Str. Degeratilor

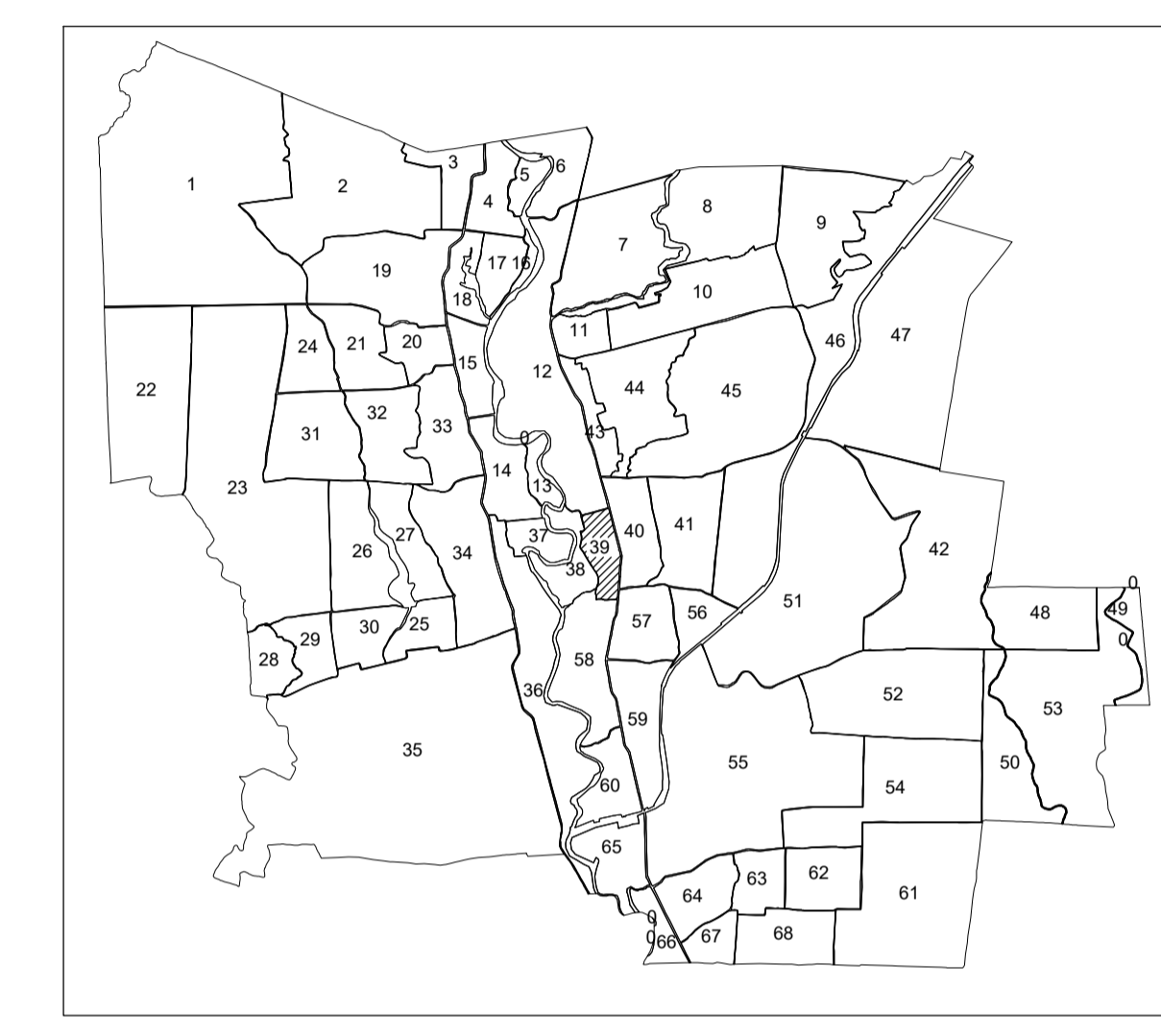
Str. Principala (DC 142)
Nr. Cad. 82581

PLAN CADASTRAL

Unitatea Administrativ Teritoriala Stolnici
Judetul Arges
Sector 39
Scara 1:1000



Disponere Sectoare

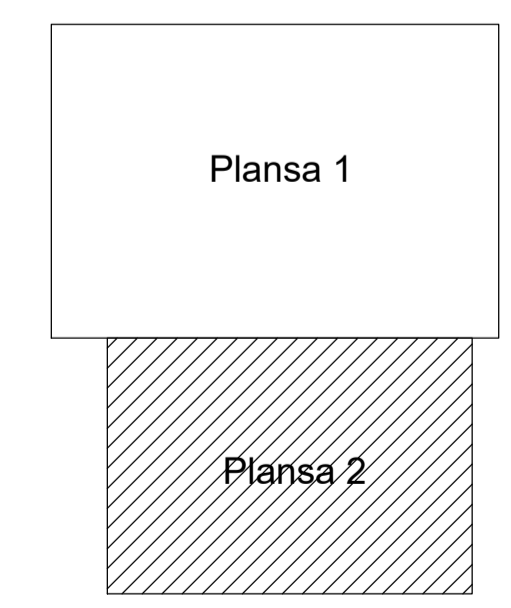


Legenda:

- Limita imobil
- 4081 ID imobil
- Limita intravilan
- Limita sector cadastral
- 39 Numar sector cadastral

Executant: S.C. GEOPOSSOLUTION S.R.L
Data: 10.06.2024
Sistem de proiectie stereografic 1970

Plansa 2



341600

341400

341200

482800

482600

482800

482800

483000

483000

483000