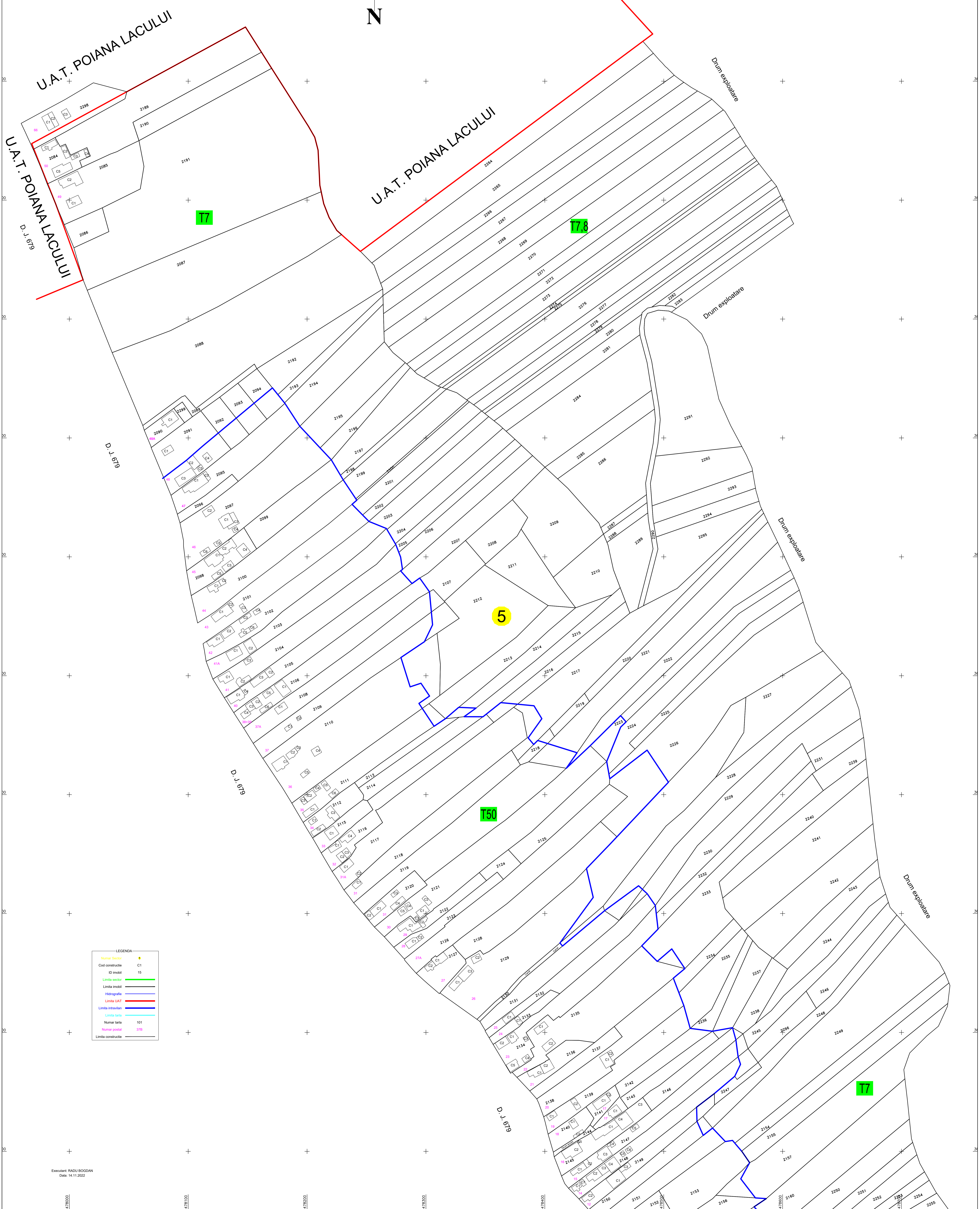

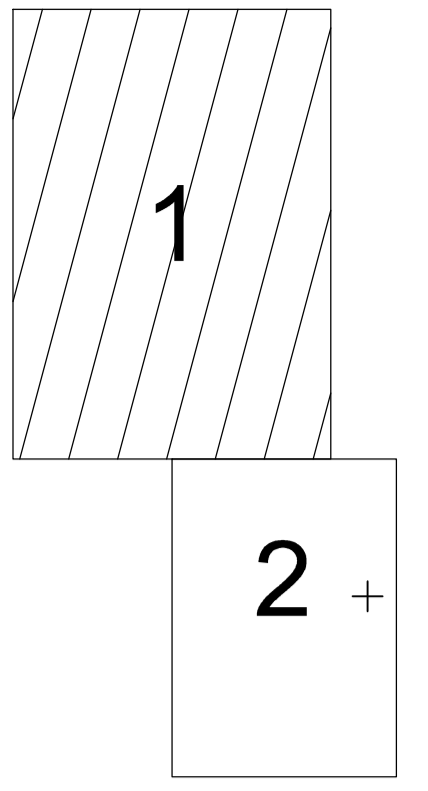


**PLAN CADASTRAL**  
UAT: Sapata, judetul: ARGES, Sect. cad. 5, plansa 1  
Scara 1:1000  
Sistem de proiectie: stereografic 1970  
Spre Publicare



LEGENDA

Numar sector	5
Cod constructie	C1
ID imobil	15
Limita sector	—
Limita imobil	—
Hidrografie	—
Limita UAT	—
Limita intravilan	—
Limita totala	—
Numar tarla	101
Numar postel	379
Limita constructie	—