
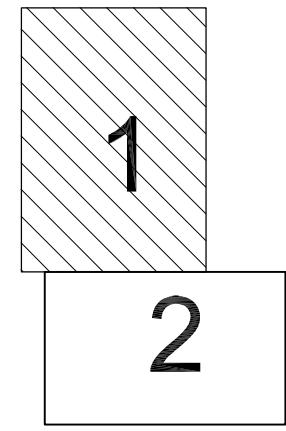


SPRE PUBLICARE

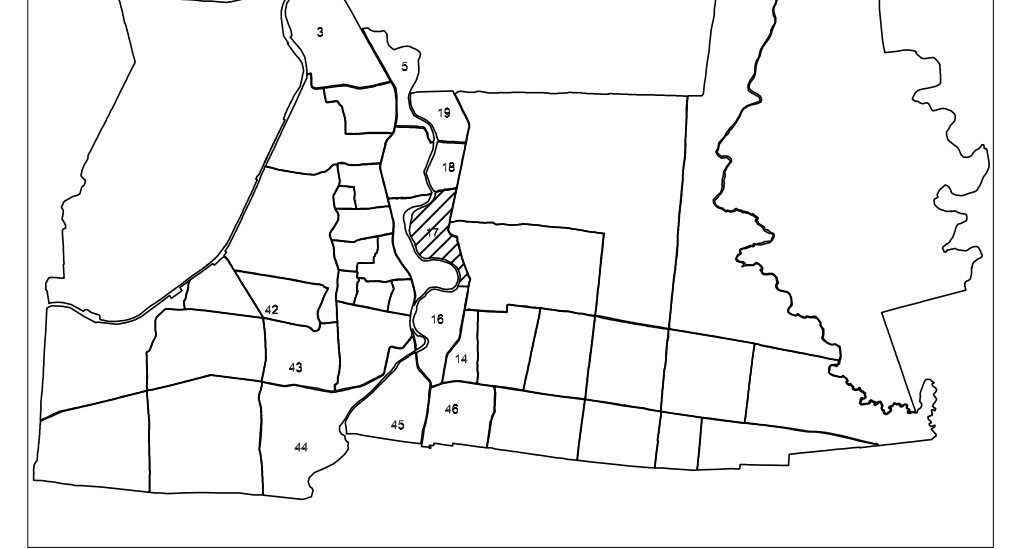
PLAN CADASTRAL
Teritoriul Administrativ Harsesti
Judetul Arges
Sector 17
Scara 1:1000
Plansa 1



dispunere planse

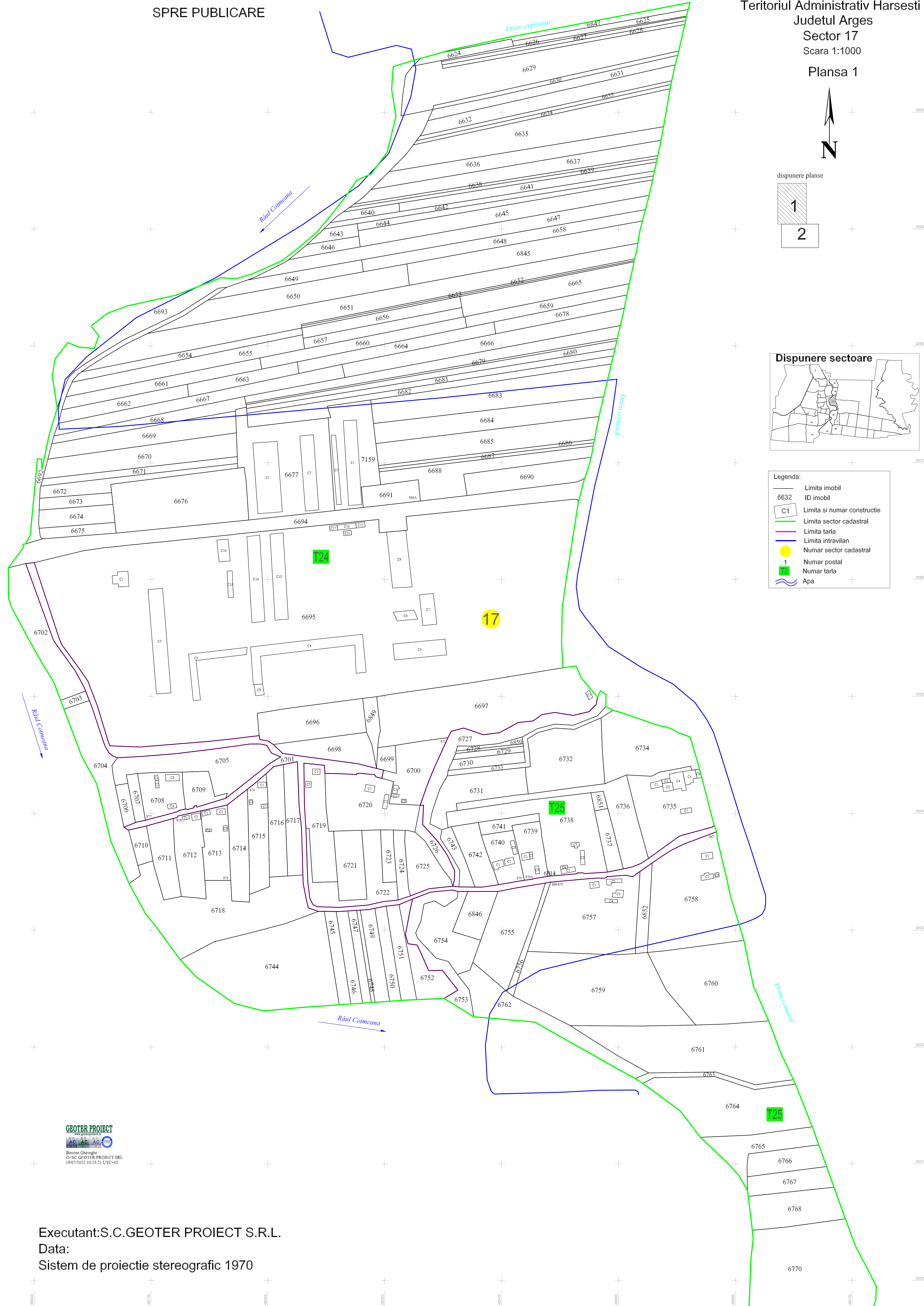


Dispunere sectoare



Legenda:

- Limita imobil
- 6632 ID imobil
- C1 Limita si numar constructie
- Limita sector cadastral
- Limita tarla
- Limita intravilan
- Numar sector cadastral
- 1 Numar postal
- Numar tarla
- Apa



GEOTER PROIECT
www.geoterproiect.ro
Beucan George
O-SC GEOTER PROIECT SRL
19/07/2012 16:15:21 UTC+02

Executant: S.C. GEOTER PROIECT S.R.L.
Data:
Sistem de proiectie stereografic 1970