PLAN CADASTRAL

JUDEȚ ARGES, UAT BUZOESTI
Sectorul Cadastral 64
Spre publicare
Scara 1:2000
Sistem de proiecție "STEREO '70"
- Plansa 1 -



Schița de racordare a planșelor

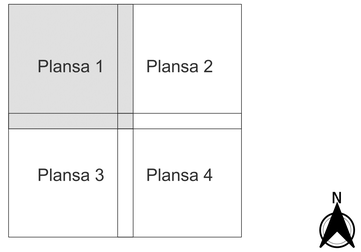

Legendă

- Limită sector
- Limită UAT
- Limită intravilan
- Limită imobil
- Limită tarla
- 64 Număr sector
- 6925 Număr imobil
- 54 Număr tarla
- PD 588 Toponimie

Schița dispunerii sectorului cadastral

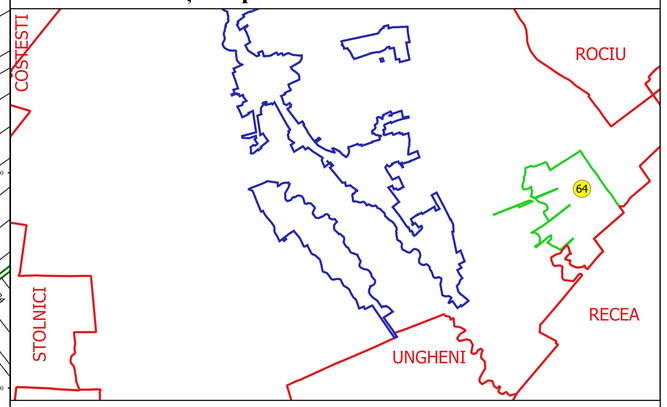

Executant
SC GEOAGRICADASTRU SRL
Ing. SILVIU-ALEXANDRU NITA
Data.....

SILVIU-ALEXANDRU NITA
office@geoagricadastru.com

ANCPI-O. BV. 6125
Semnat digital