PLAN CADASTRAL

U.A.T. Năsturelu județul TELEORMAN, Sectorul cadastral: 13

Scara 1:1000

Sistem de proiecție STEREO' 1970

Planșa 1
Spre publicare

N

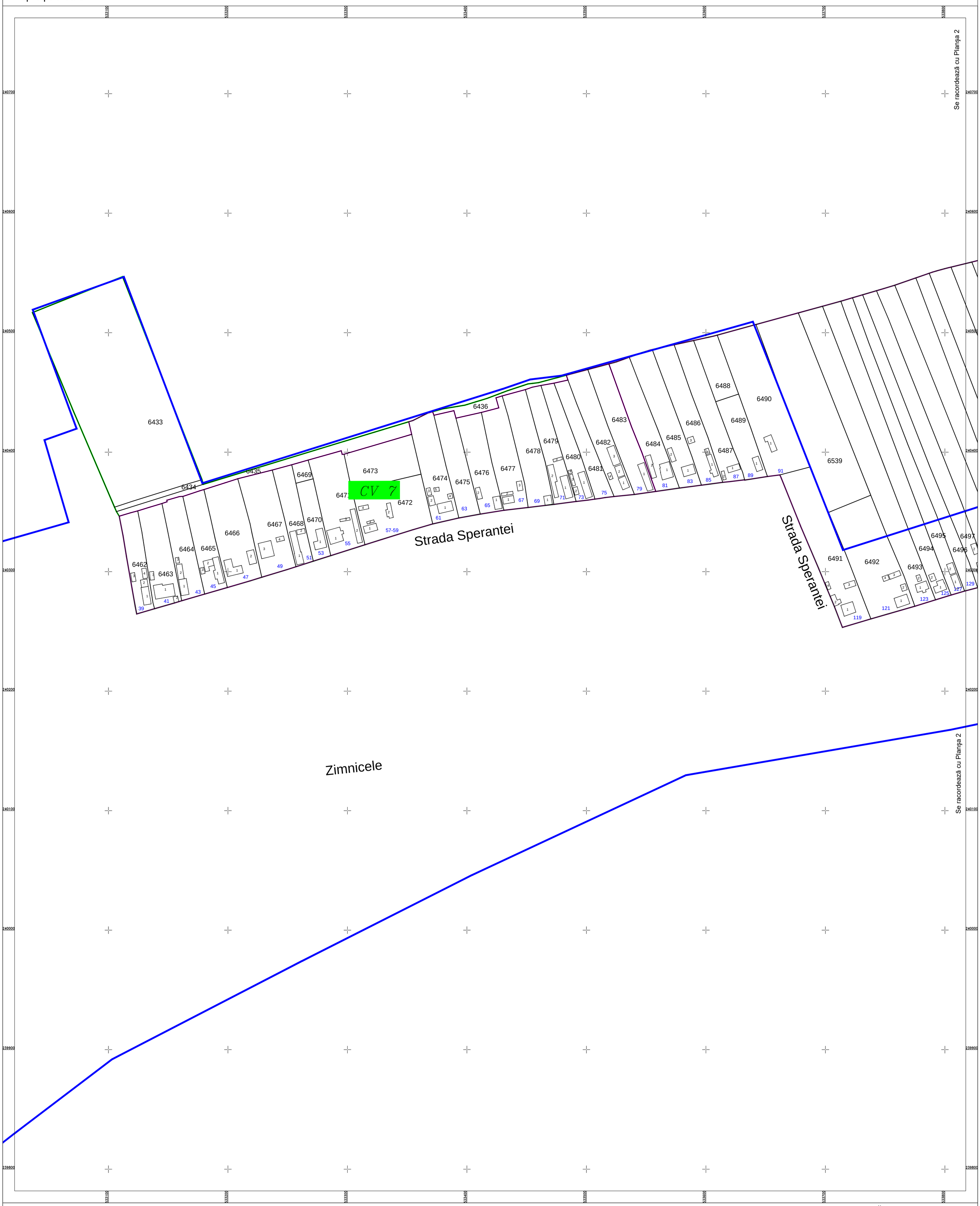

MB GROUP IMPEX S.R.L.

Data: august 2023

Schema de racordare a planșelor

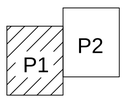

Schița cu dispunerea sectoarelor cadastrale

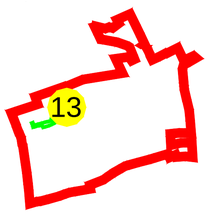

LEGENDĂ:

- Limită UAT
- Limită sector cadastral
- Limită intravilan
- Limită tarla
- Limită imobil
- Limită constructii
- 13 — Număr sector cadastral
- 6622 — ID imobil