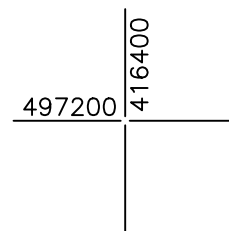
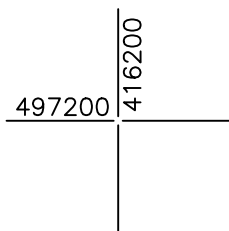
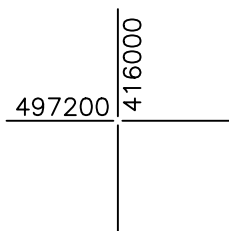

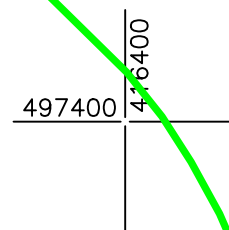
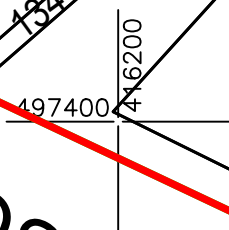
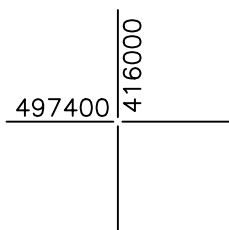
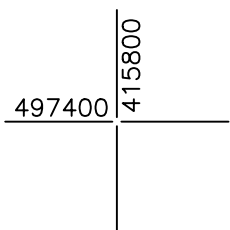
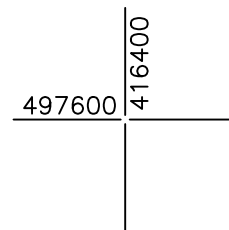
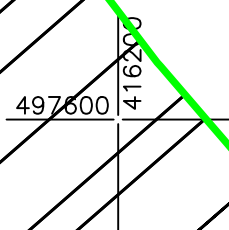
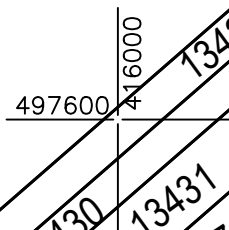
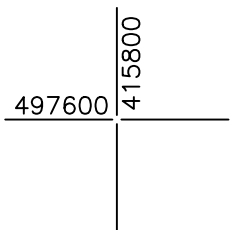
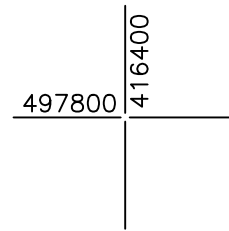
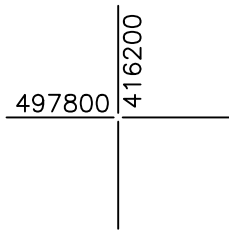
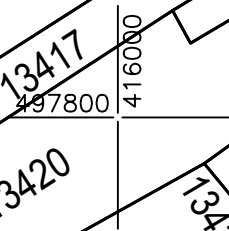
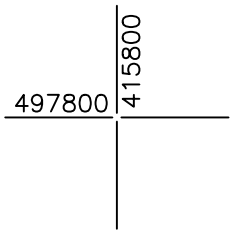
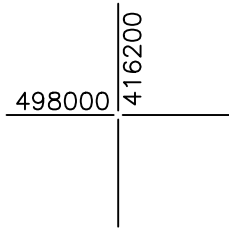
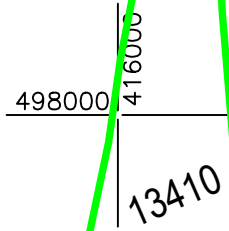
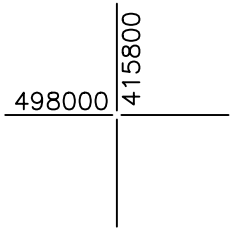
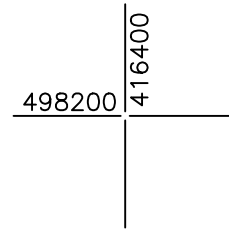
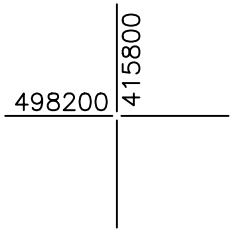



PLAN CADASTRAL

Județul SIBIU, UAT Păuca
Sectorul cadastral 108
Scara 1:2000

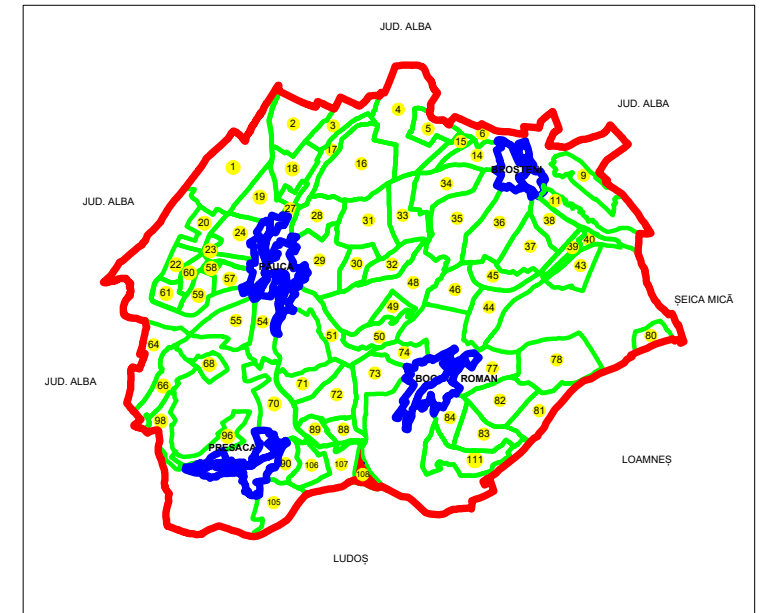


UAT PĂUCA

UAT PĂUCA

UAT LUDOȘ

Plan de ansamblu



LEGENDĂ:

- 13443 ID imobil
- 73 Nr. tarla
- 108 Nr. sector cadastral
- C1 Cod construcție
- Limită UAT
- Limită intravilan
- - - Pârâu
- Limită sector
- Limită tarla
- Limită imobil
- Limită construcții

Sistem de proiectie Stereografic 1970

SC TOPO LAND GIS SRL	
Proiectant:	Responsabil tehnic:
Nr. proiect:	Număr proiect:
Ing. Dragomir Petre	Ing. ...
Valer	...
Date:	06.2023