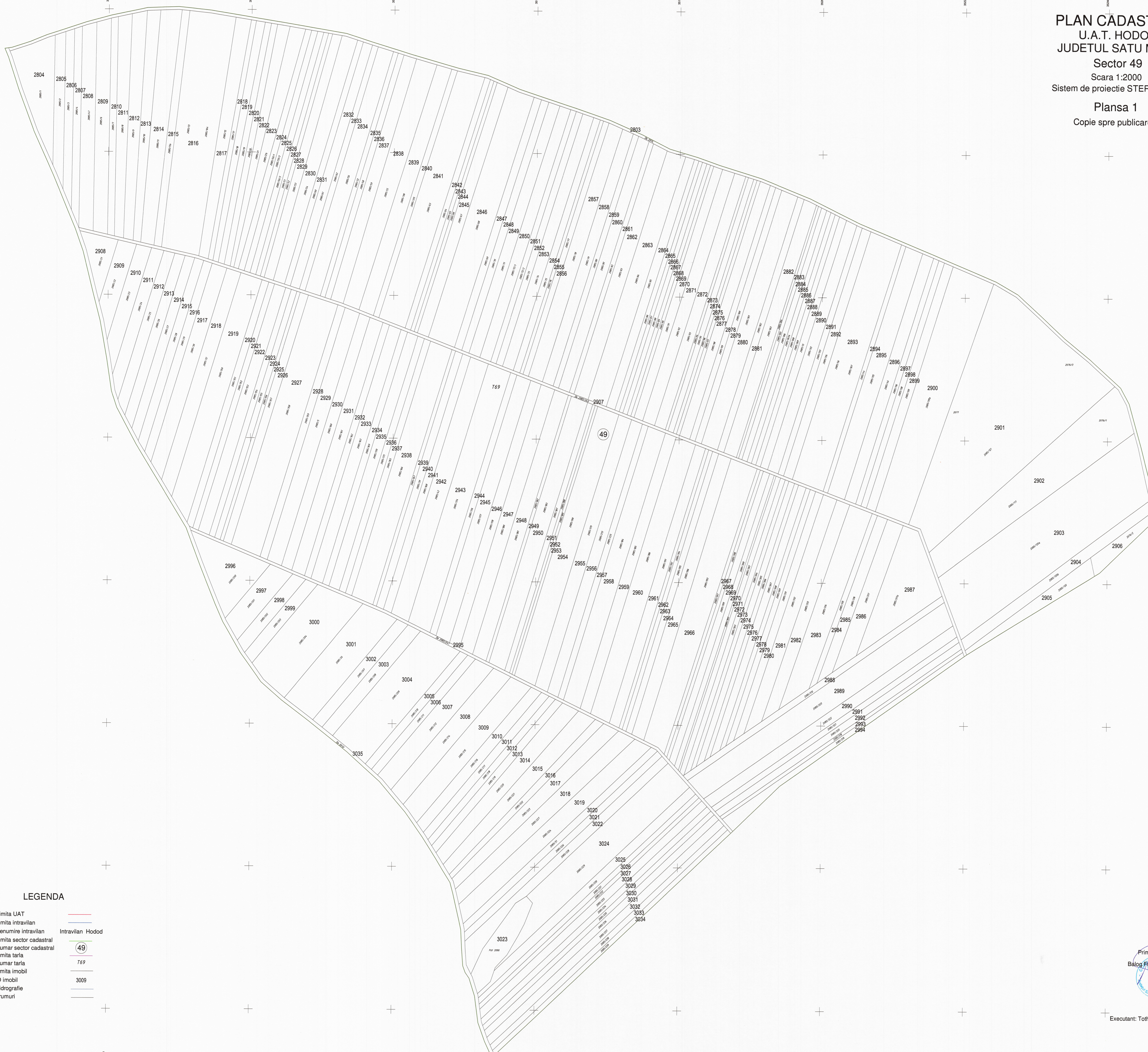




PLAN CADASTRAL  
 U.A.T. HODOD  
 JUDETUL SATU MARE  
 Sector 49  
 Scara 1:2000  
 Sistem de proiectie STEREO 70  
 Plansa 1  
 Copie spre publicare



LEGENDA

- |                         |                  |
|-------------------------|------------------|
| Limita UAT              | —                |
| Limita intravilan       | —                |
| Denumire intravilan     | Intravilan Hodod |
| Limita sector cadastral | —                |
| Numar sector cadastral  | (49)             |
| Limita tarla            | 769              |
| Numar tarla             | 769              |
| Limita imobil           | 3009             |
| ID imobil               | 3009             |
| Hidrografie             | —                |
| Drumuri                 | —                |



Executant: Toth Arnold Andras

