

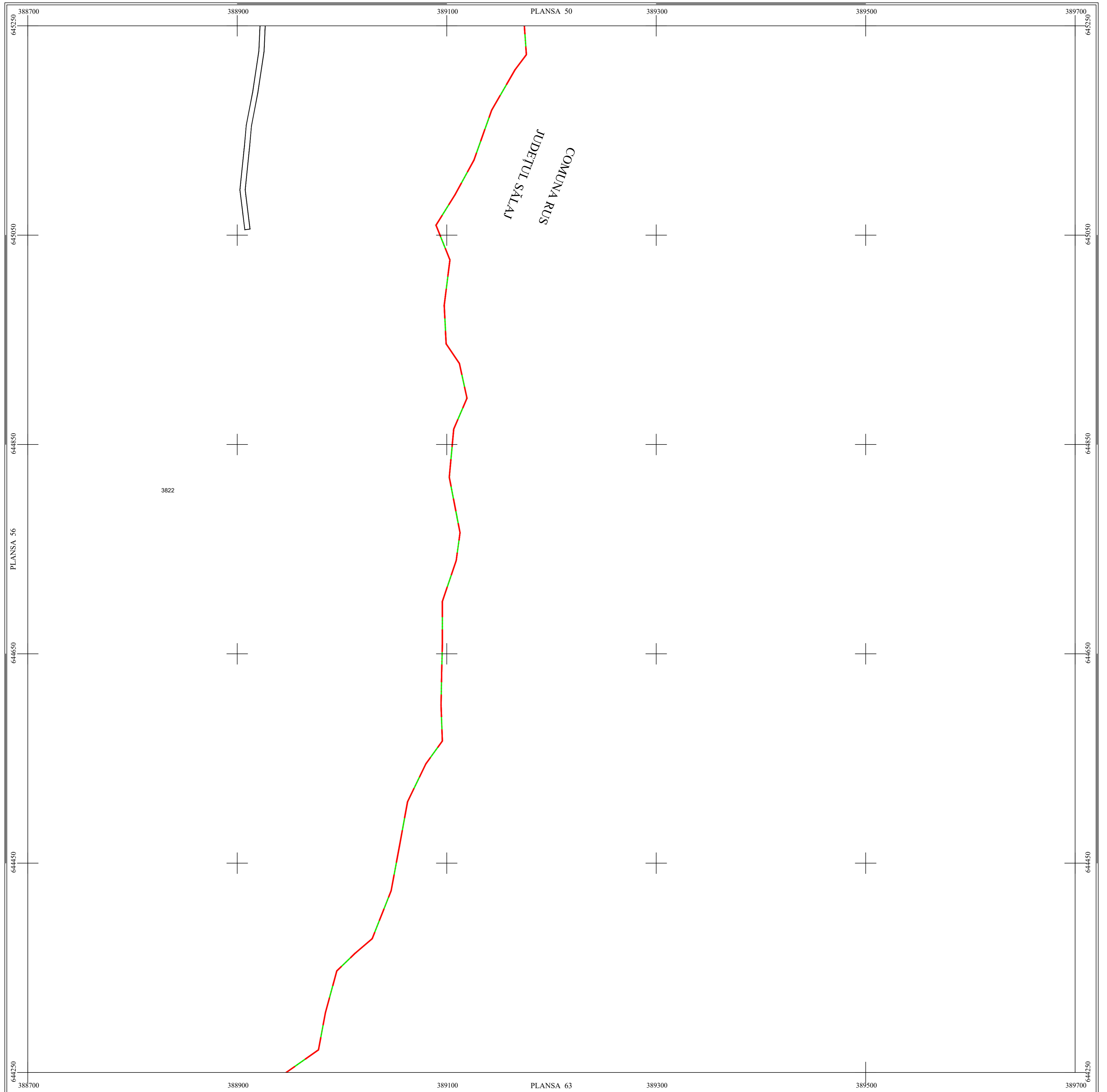

# PLAN CADASTRAL

UAT Lozna Judetul Sălaj

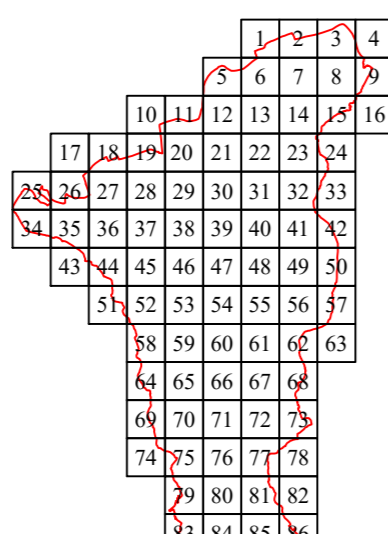
Scara 1:1000

Sistem de proiectie STEREO 70

Plansa 57/86

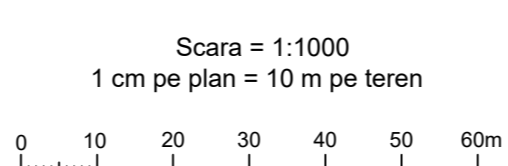


Documentele tehnice ale cadastrului - copie spre publicare



### LEGENDĂ

|              |                         |
|--------------|-------------------------|
| Lozna        | Denumire localitate     |
|              | Limita UAT              |
|              | Limita sector cadastral |
|              | Limita intravilan       |
|              | Numar sector cadastral  |
| Comuna Letca | Vecini                  |



|                                      |                             |   |  |
|--------------------------------------|-----------------------------|---|--|
| S.C. CORNEL & CORNEL TOPOEXIM S.R.L. |                             | AGENTIA NATIONALA DE CADASTRU SI PUBLICITATE IMOBILIARA |  |
| Proiectat                            | ing. Baburu Bogdan Marian   | Scara<br>1:1000   | <b>Lucrări de înregistrare sistematică a imobilelor în Sistemul Integrat de Cadastru și Carte funciara UAT Lozna</b> |
| Măsurat                              | ing. Dumitru Ciprian Ionut  |   |  |
| Calculat                             | ing. Baburu Bogdan          | Data<br>Iunie 2024                                      |  |
| Editat                               | ing. Cița Laura-Bianca      |   |  |
| Aprobat                              | ing. Necula Dragoș - Stefan |   |  |