

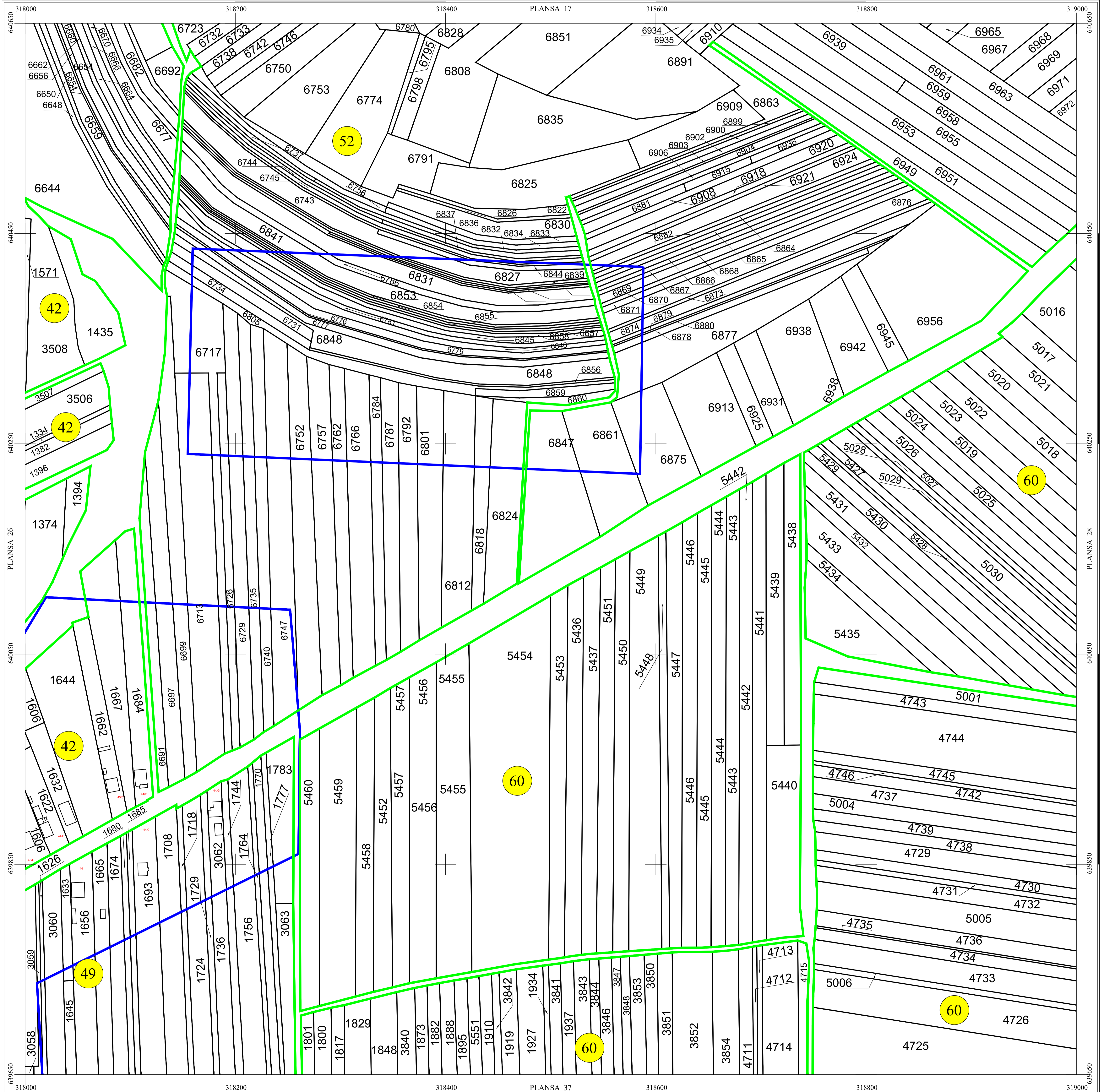

PLAN CADASTRAL

UAT Ip Judetul Salaj

Scara 1:2000

Sistem de proiectie STEREO 70

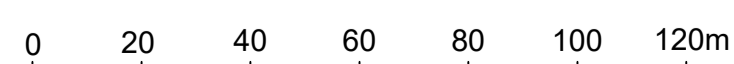
Plansa 27/ 80



LEGENDĂ

Ip	Denumire localitate
	Limita UAT
	Limita sector cadastral
	Limita intravilan
	Numar sector cadastral
	Comuna Marca

Scara = 1:2000
1 cm pe plan = 20 m pe teren



S.C. Topoexim Expert S.R.L.
SERIA RO-B-I NR. 2698, CLASA I Ing. Necula Dragoș
Categorie D, RO-B-F 1454

S.C. TOPOEXIM EXPERT S.R.L.		AGENTIA NATIONALA DE CADASTRU SI PUBLICITATE IMOBILIARA	
Proiectat	ing. Necula Dragoș - Stefan	Scara	1:2000
Măsurat	ing. Dobrita Lucian	Ediție	1 Ianuarie 2024
Calculat	ing. Cioaca Alexandru	Lucrari de inregistrare sistemata a imobilelor in Sistemul Integrat de Cadastru si Carte funciara UAT Ip	
Editat	ing. Baburu Bogdan		
Aprobat	ing. Necula Dragoș - Stefan		