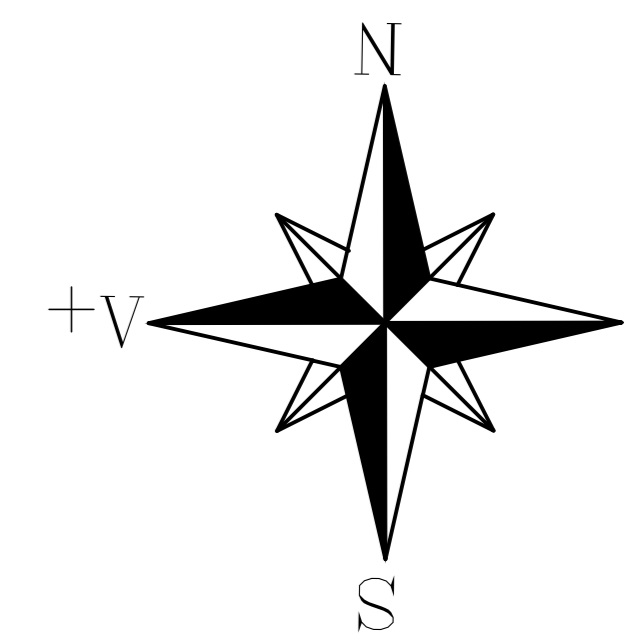
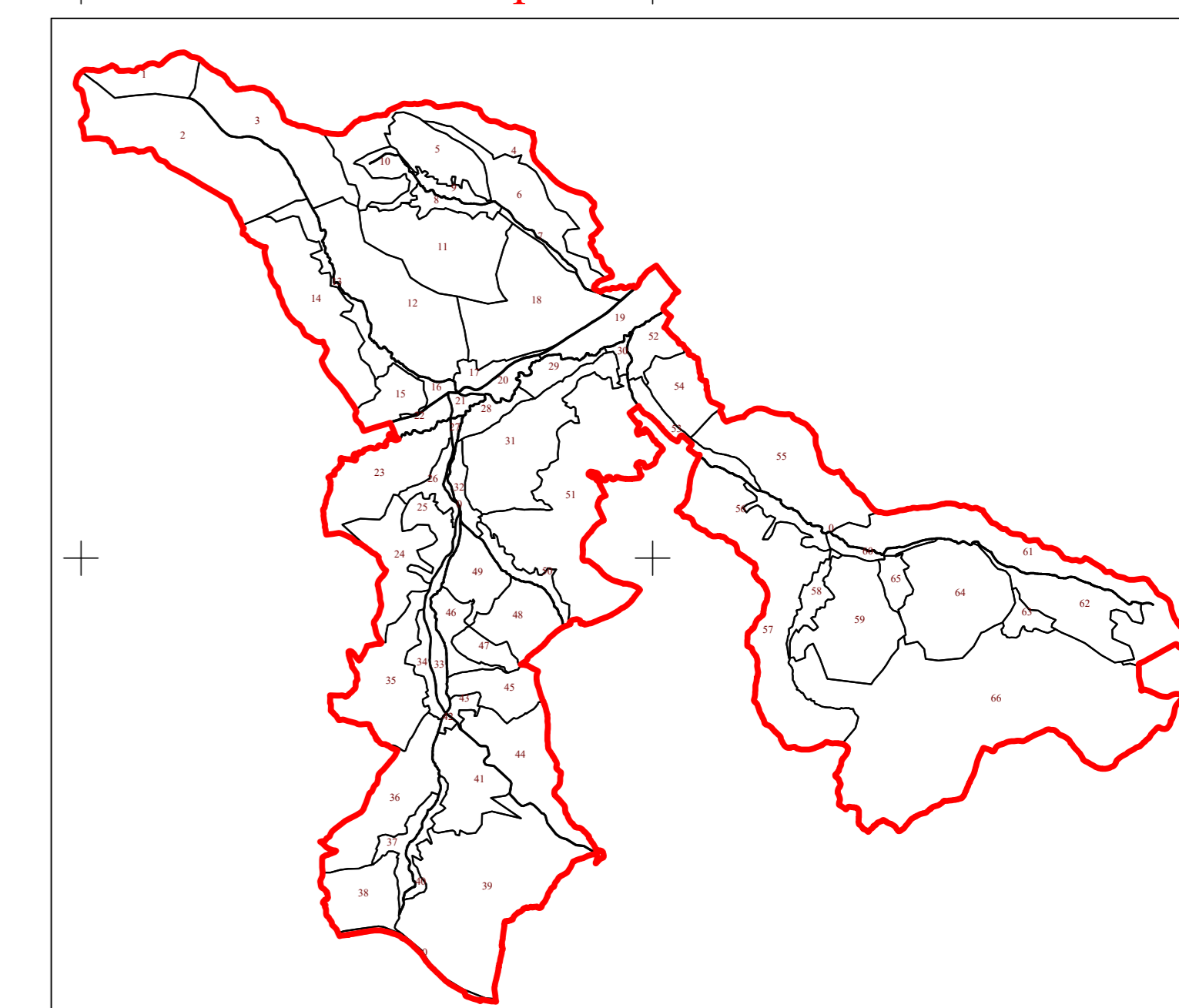


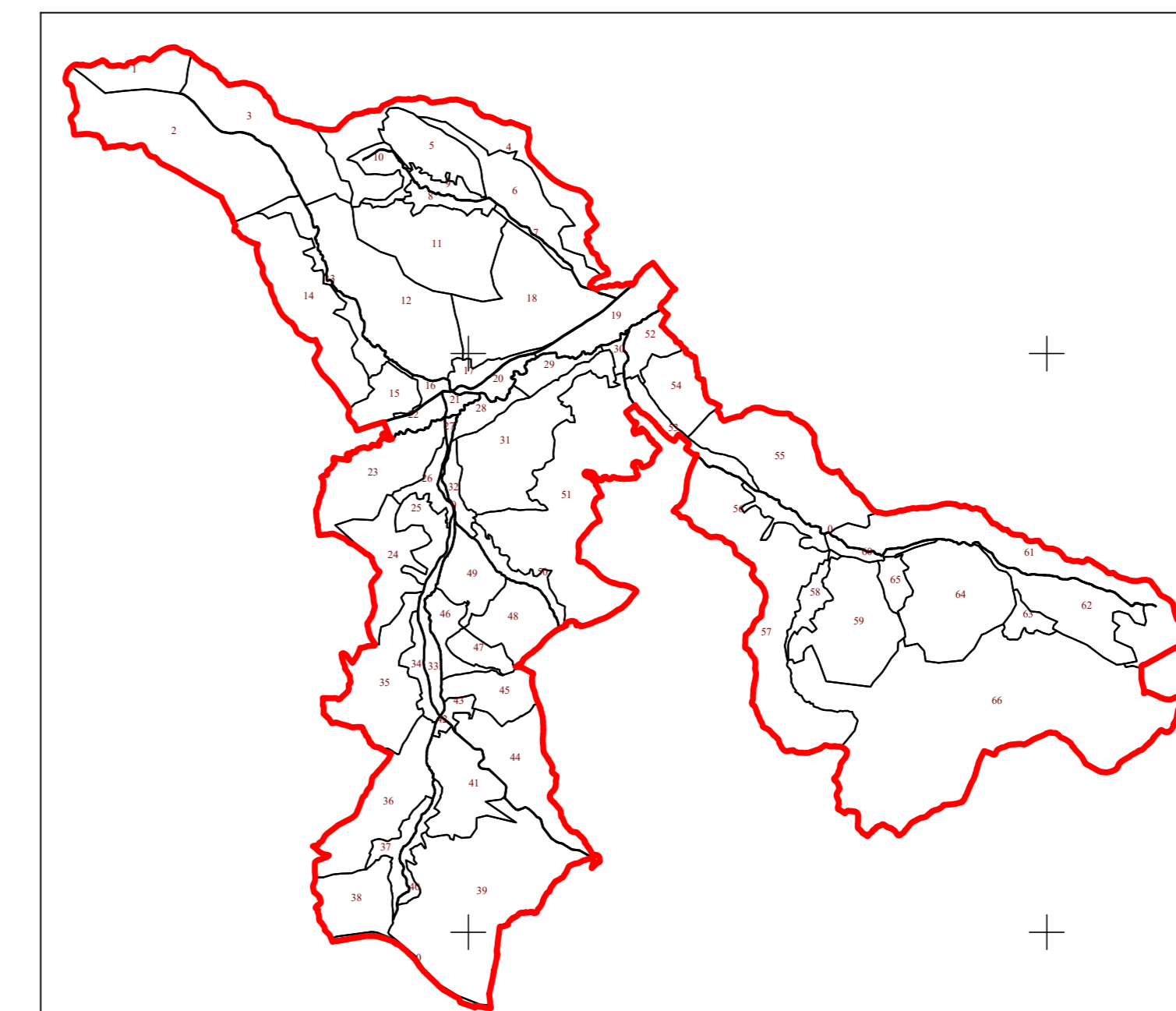
**PLAN CADASTRAL**  
UAT CUZĂPLAC, JUDEȚUL SĂLAJ, Sector 66, planșa 236  
Scara - 1:1000,  
sistem de proiecție STEREO 70  
Copie spre publicare



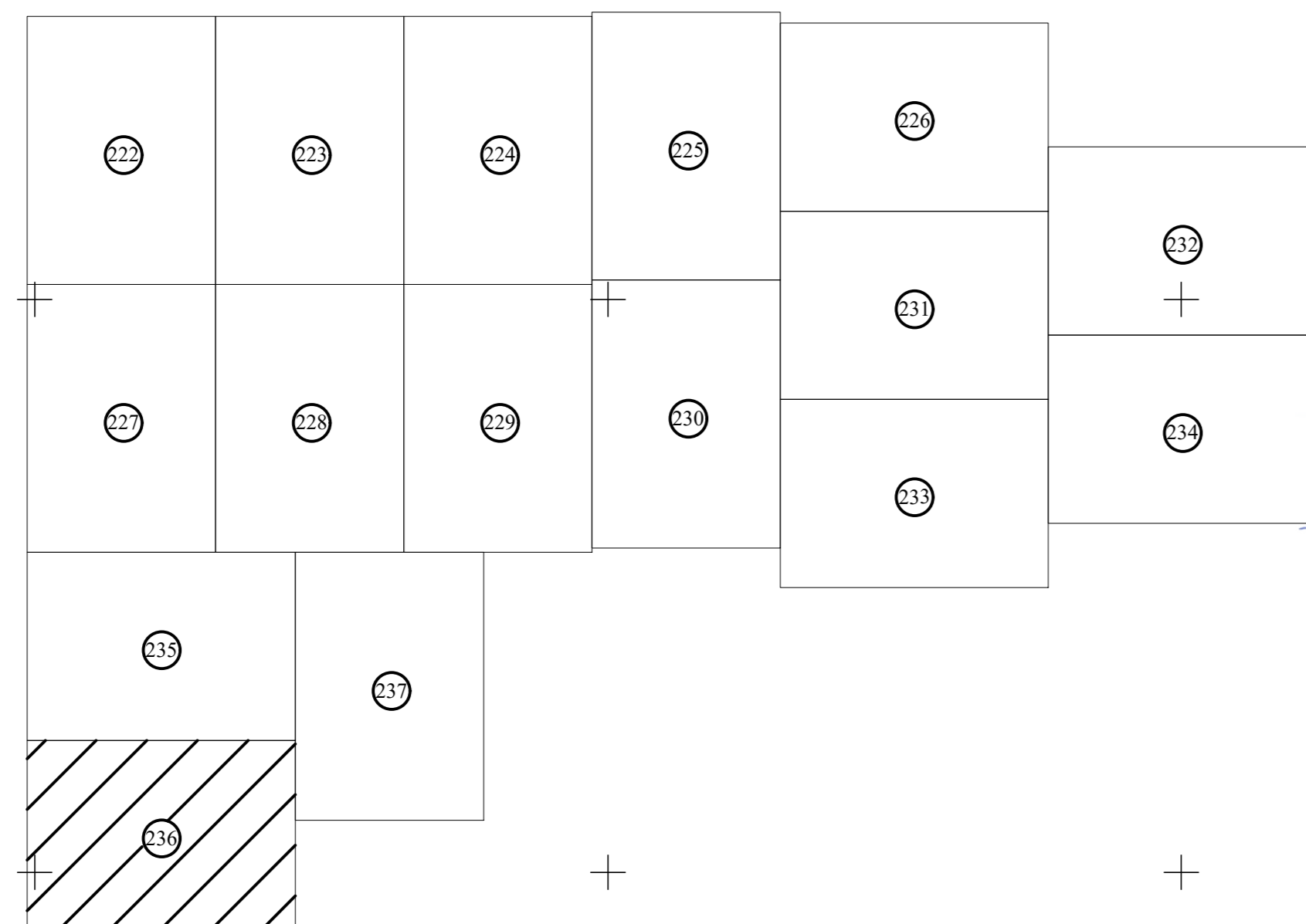
Schita cu dispunerea sectoarelor cadastrale



Schita cu dispunerea sectoarelor cadastrale



+	Limite
—	Limită UAT
—	Limită sector
—	Limită imobil
—	Identificator imobil
—	Limită intravilan
—	Construcții
—	Număr administrativ



S.C. Topo Cad Ureche S.R.L.  
Scara: Data: Decembrie 2021