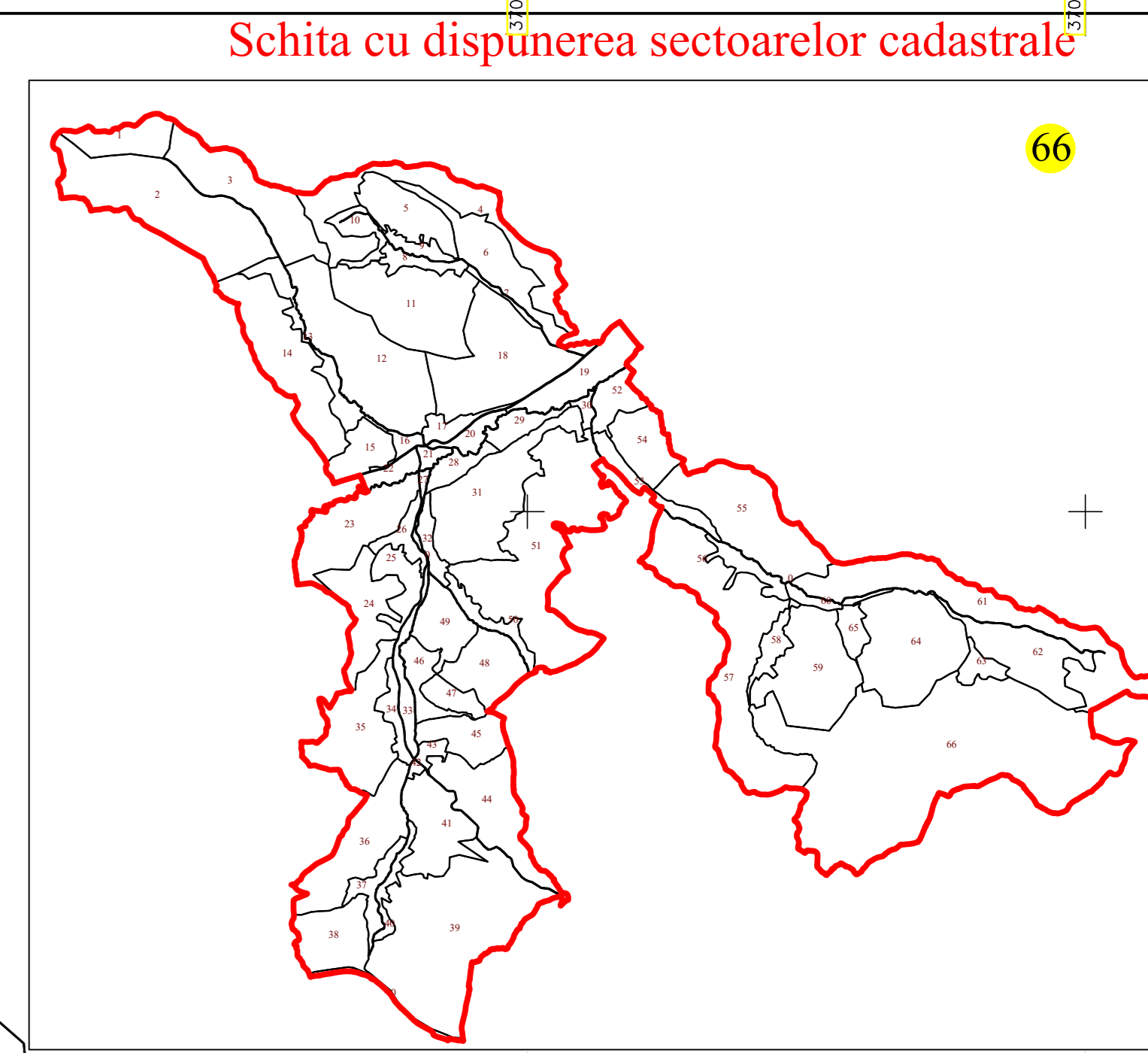
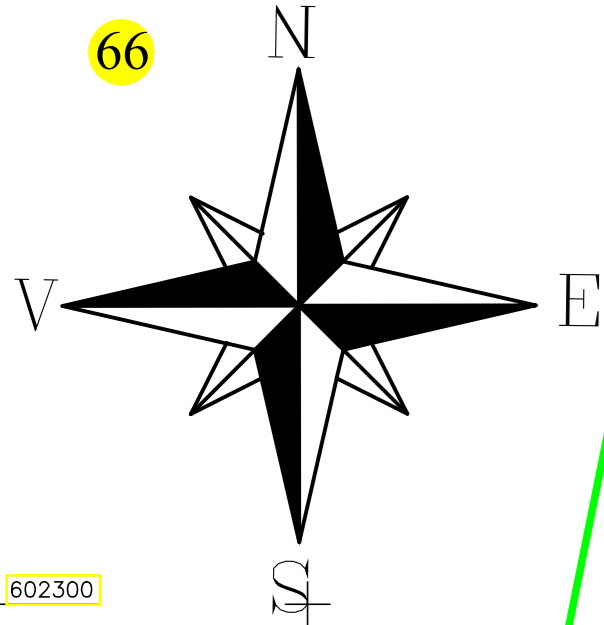







PLAN CADASTRAL
UAT CUZĂPLAC, JUDEȚUL SĂLAJ, Sector 66, planșa 235
Scara - 1:1000,
sistem de proiecție STEREO 70
Copie spre publicare



Limite

- Limită UAT  CUZĂPLAC
- Limită sector  66
- Limită imobil 
- Identificator imobil 12499
- Limită intravilan 
- Construcții 
- Număr administrativ

SC: Topo Cal Umbră SRL
Semnatura: Data: Decembrie 2023

