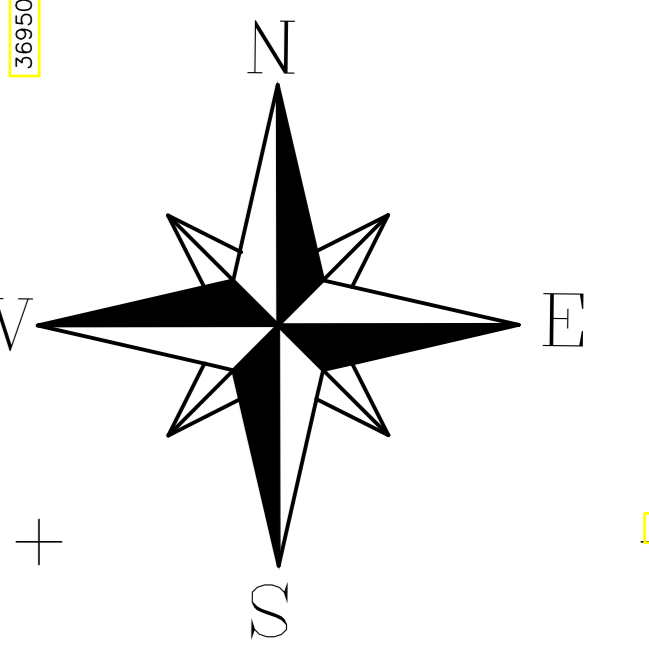
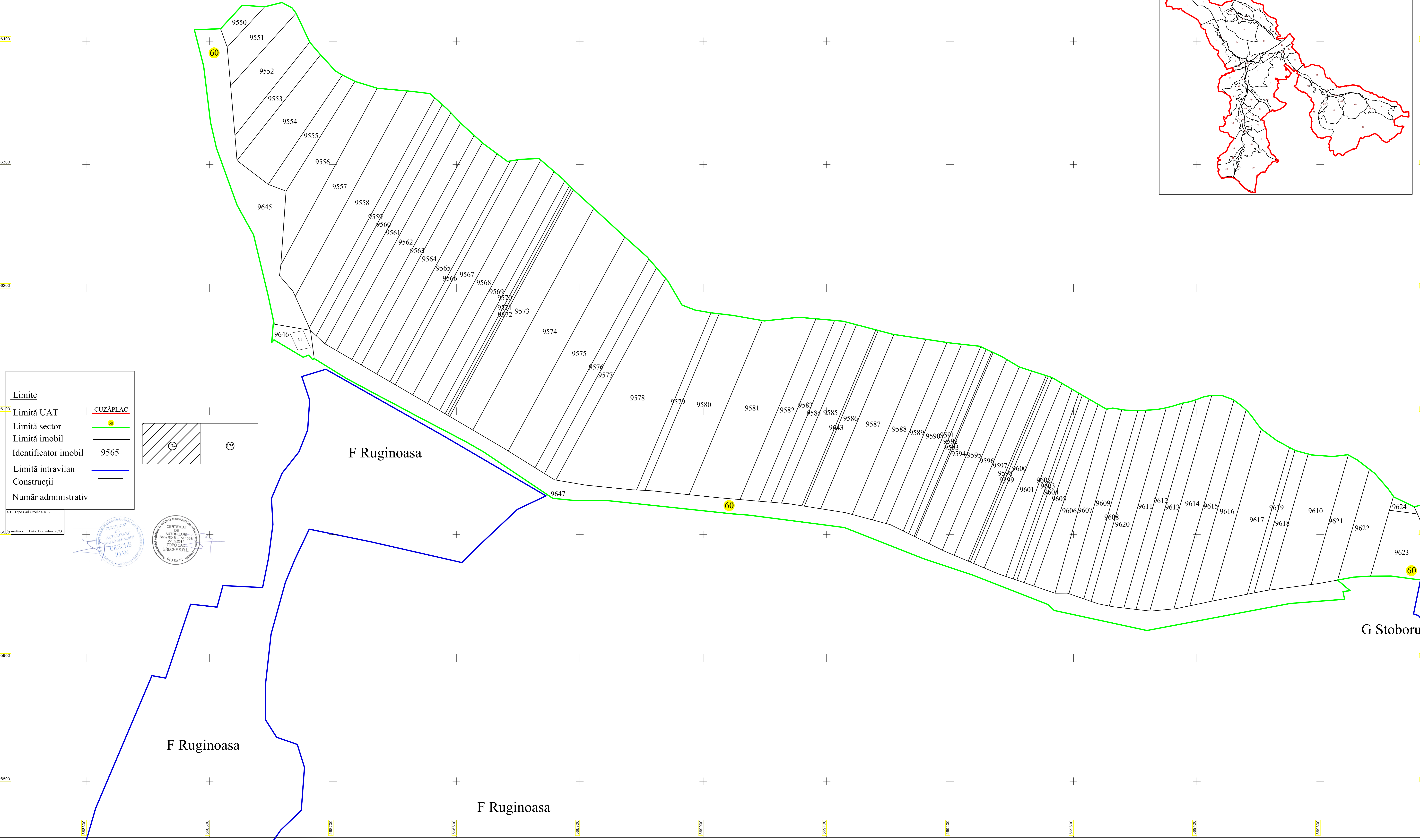
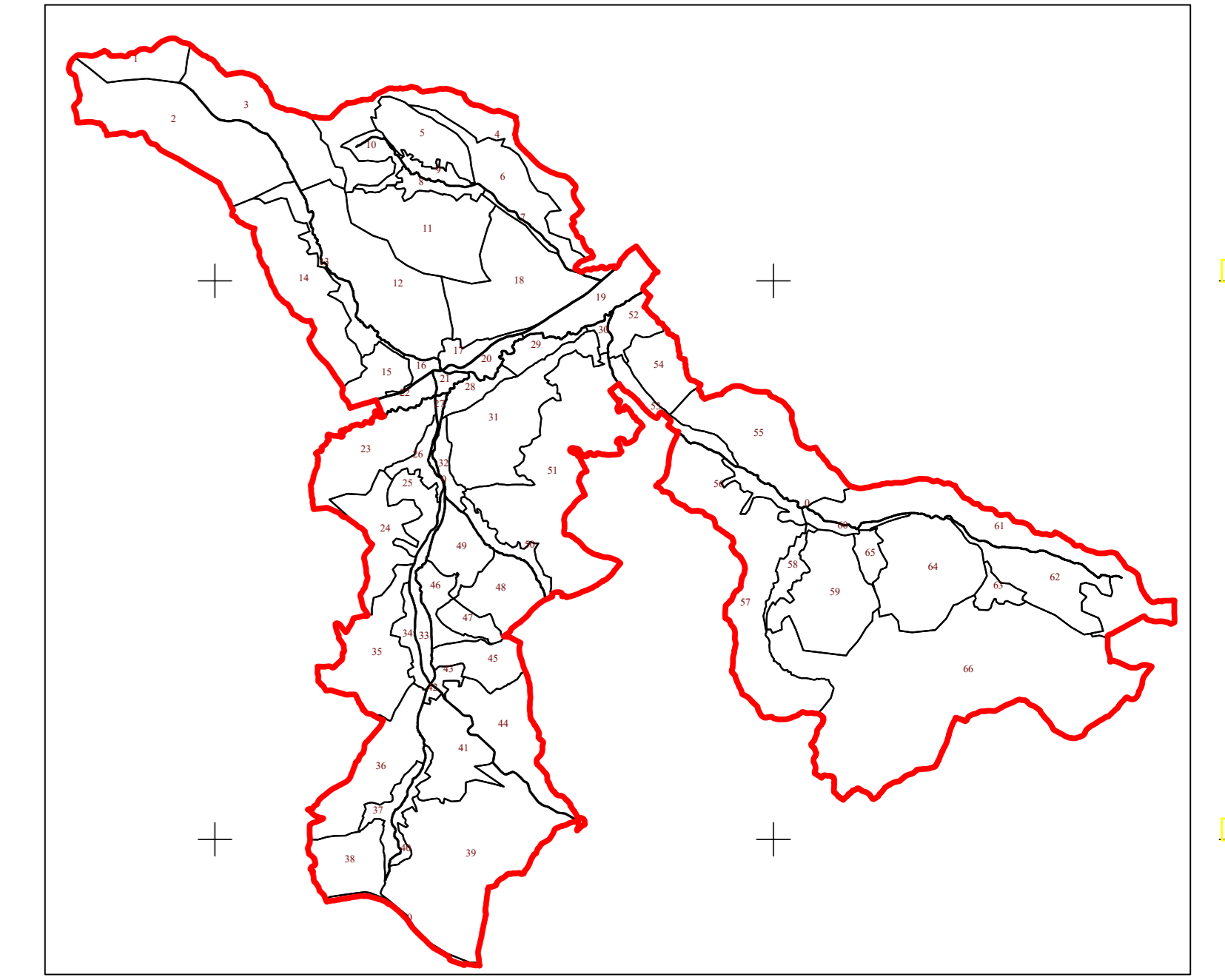


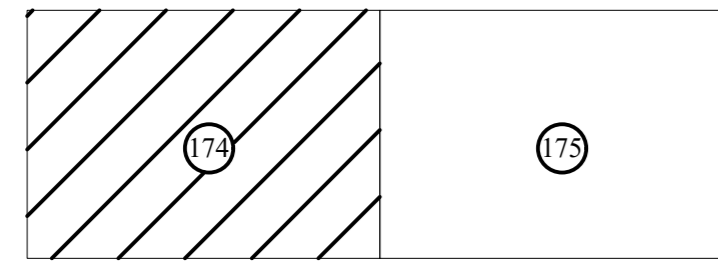
PLAN CADASTRAL  
UAT CUZĂPLAC, JUDEȚUL SĂLAJ, Sector 60, planșa 174  
Scara - 1:1000,  
sistem de proiecție STEREO 70  
Copie spre publicare



Schita cu dispunerea sectoarelor cadastrale




| Limite               |            |
|----------------------|------------|
| Limită UAT           | + CUZĂPLAC |
| Limită sector        | 60         |
| Limită imobil        | —          |
| Identificator imobil | 9565       |
| Limită intravilan    | —          |
| Construcții          | —          |
| Număr administrativ  | —          |



S.C. Topo Cal Ureche S.R.L.

Proiectant: Data: Decembrie 2023



G Stoboru

F Ruginoasa

F Ruginoasa