
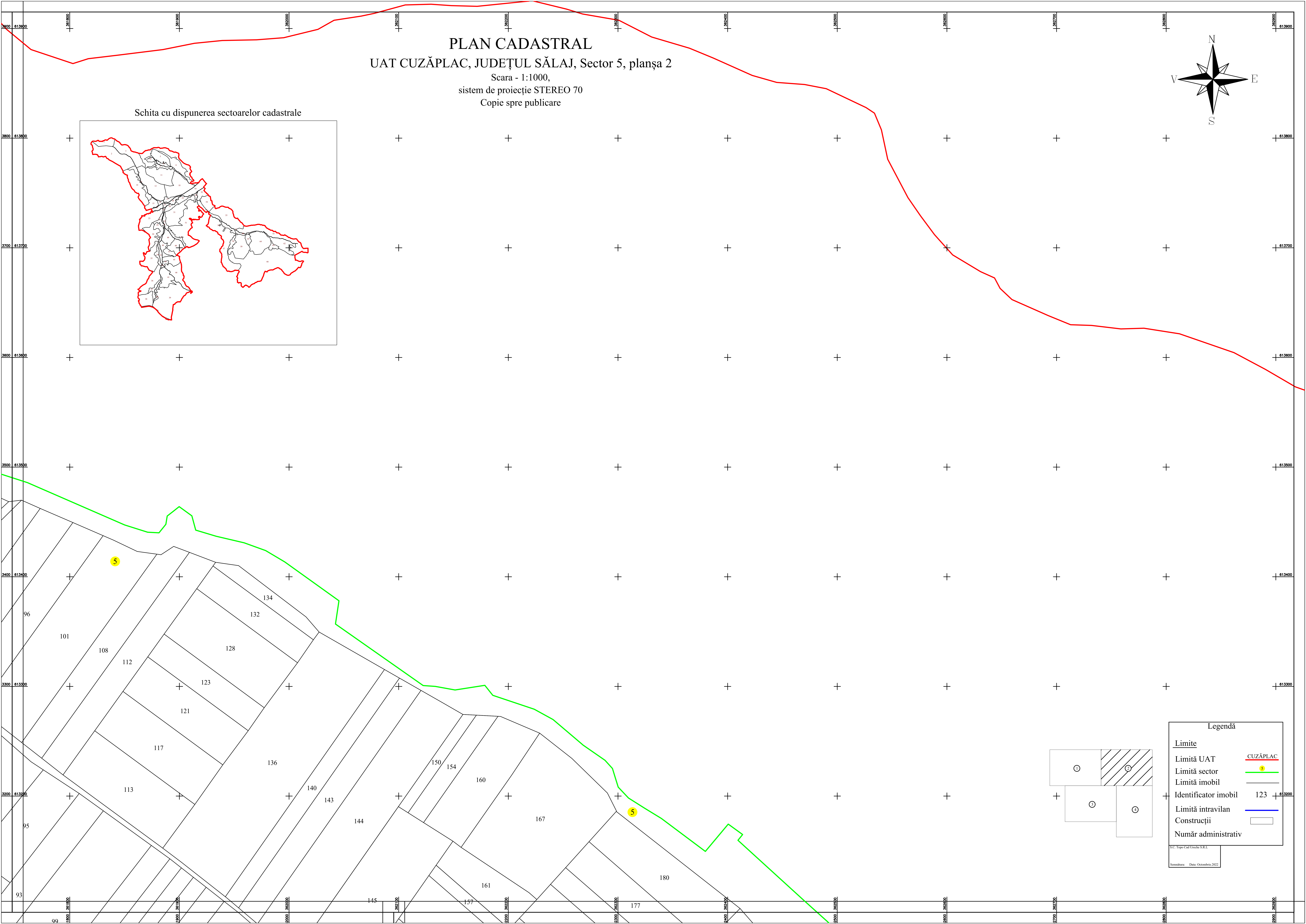
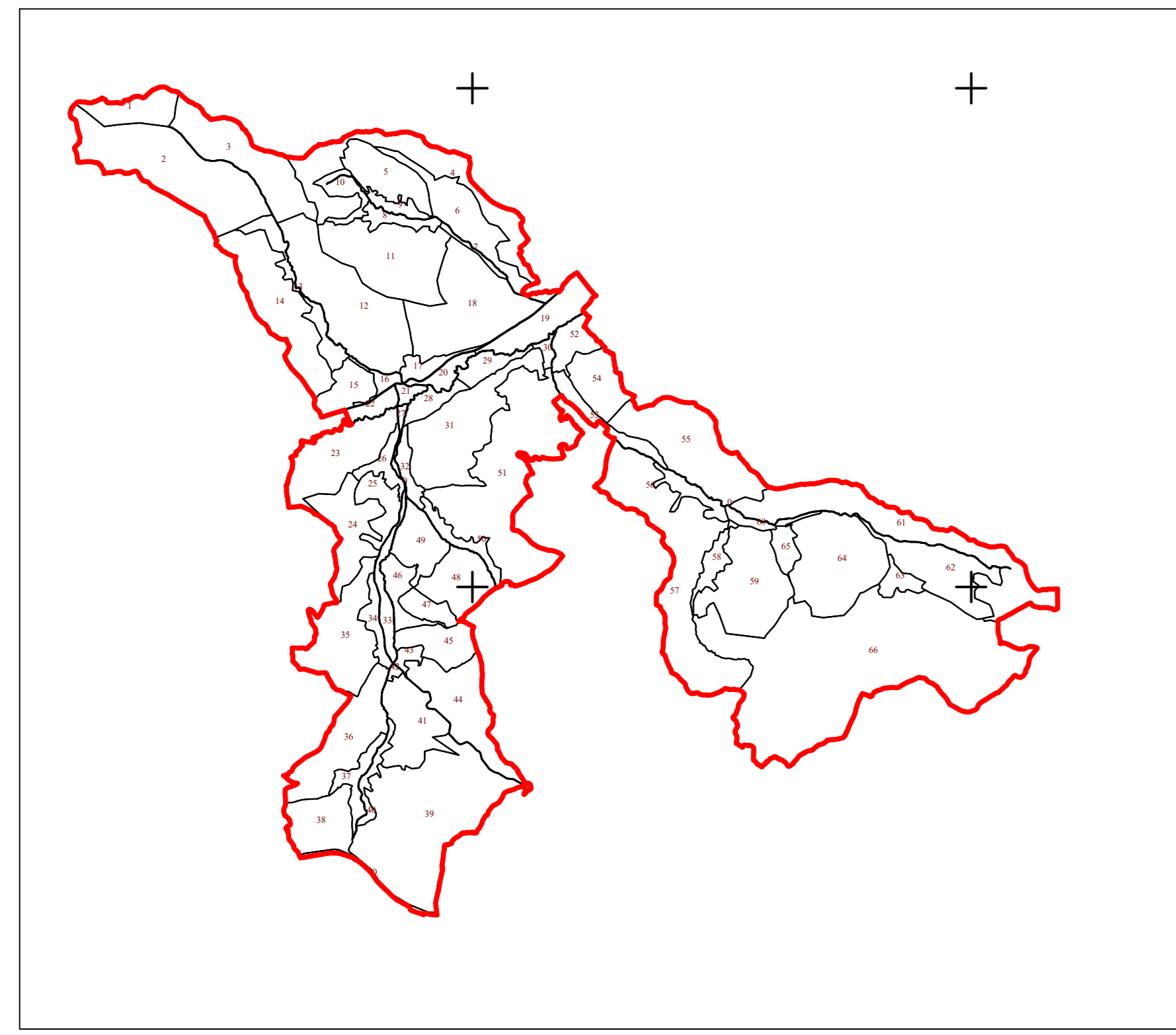


PLAN CADASTRAL
UAT CUZĂPLAC, JUDEȚUL SĂLAJ, Sector 5, planșa 2
Scara - 1:1000,
sistem de proiecție STEREO 70
Copie spre publicare




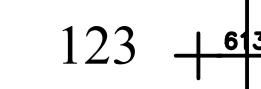

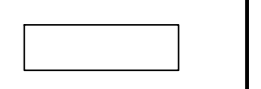



Schita cu dispunerea sectoarelor cadastrale



Legendă

Limite

- Limită UAT  CUZĂPLAC
- Limită sector 
- Limită imobil 
- Identificator imobil 123 
- Limită intravilan 
- Construcții 
- Număr administrativ 

S.C. Topo Cad Unche S.R.L.

Scara: 1:1000
Data: Octombrie 2022