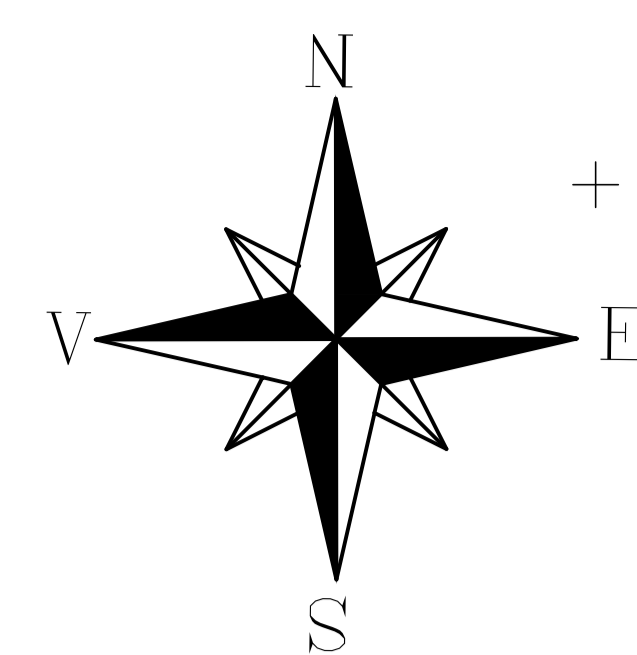
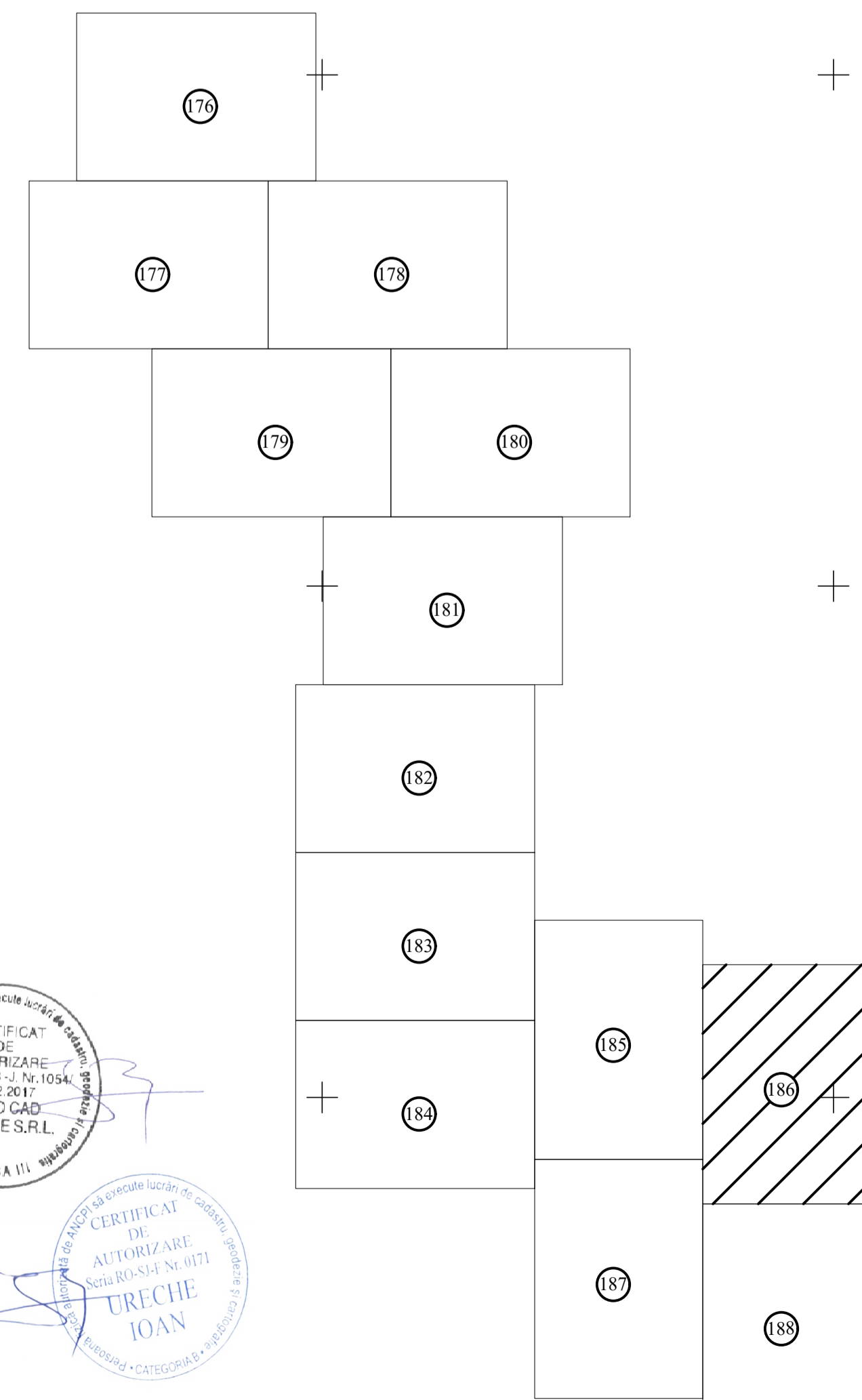
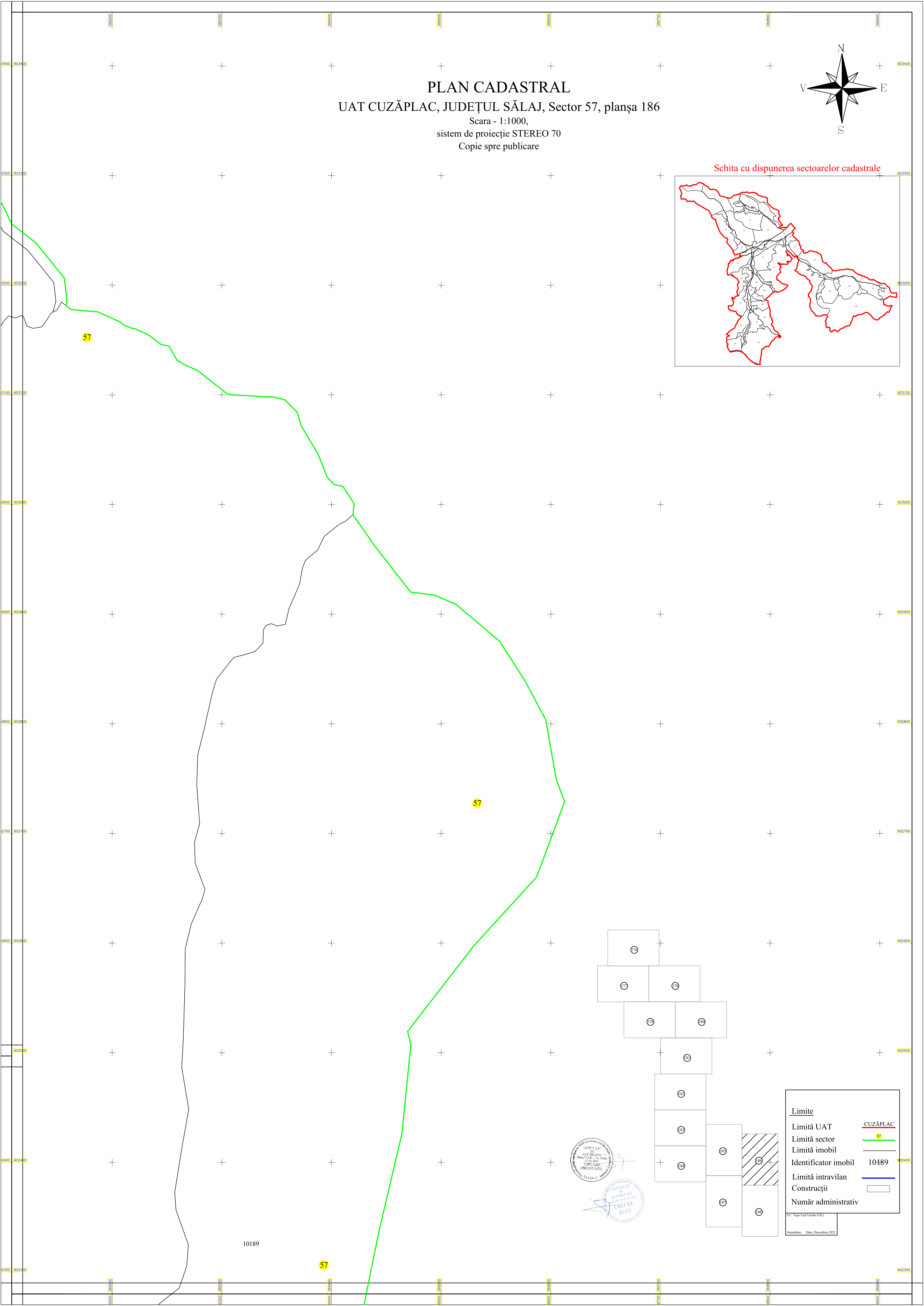
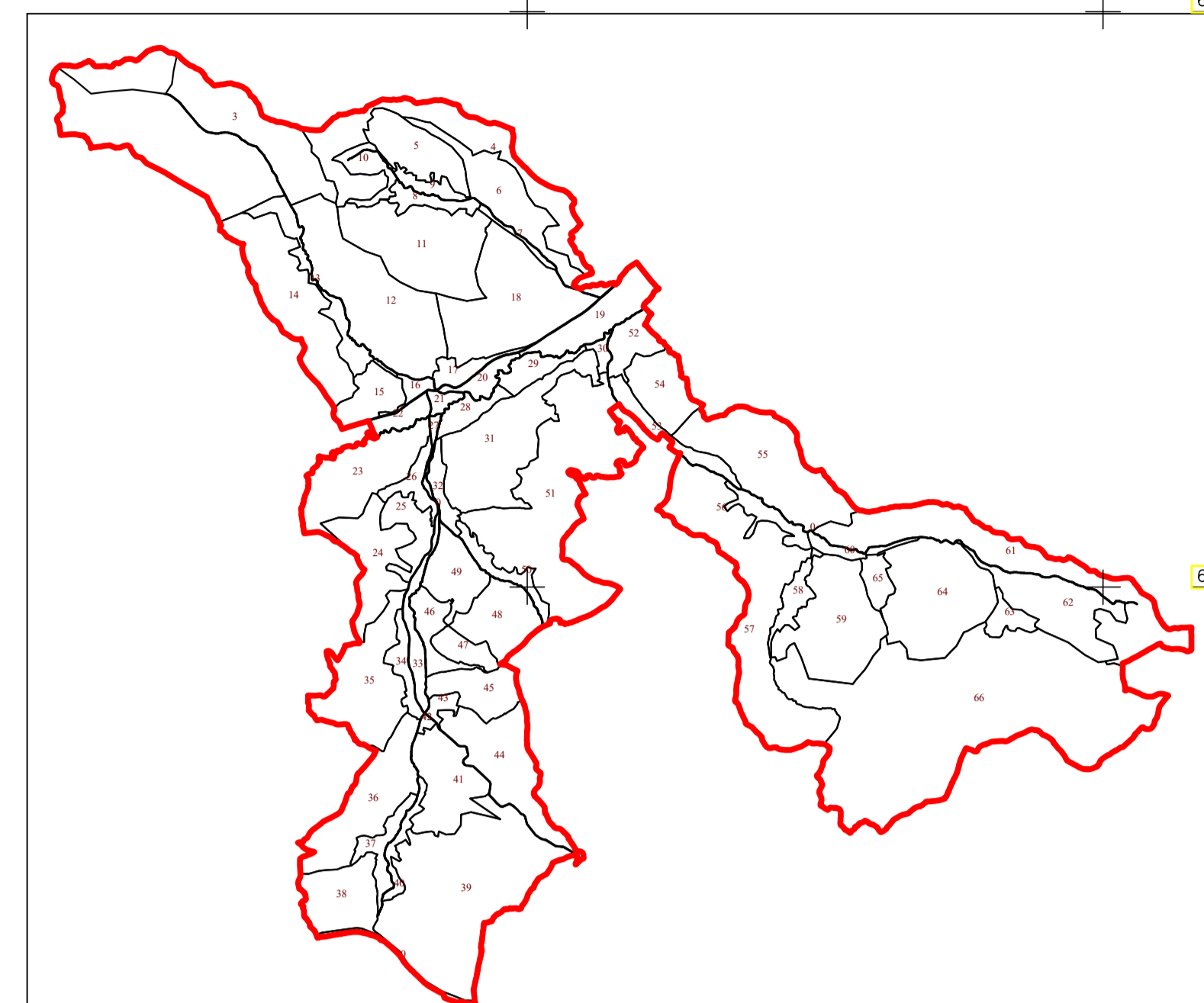


PLAN CADASTRAL
UAT CUZĂPLAC, JUDEȚUL SĂLAJ, Sector 57, planșa 186
Scara - 1:1000,
sistem de proiecție STEREO 70
Copie spre publicare



Schita cu dispunerea sectoarelor cadastrale



Limite	
Limită UAT	<u>CUZĂPLAC</u>
Limită sector	<u>57</u>
Limită imobil	—
Identificator imobil	10189
Limită intravilan	—
Construcții	▨
Număr administrativ	

S.C. Topo Cal Ureche S.R.L.
Scara: 1:1000, Data: Decembrie 2021