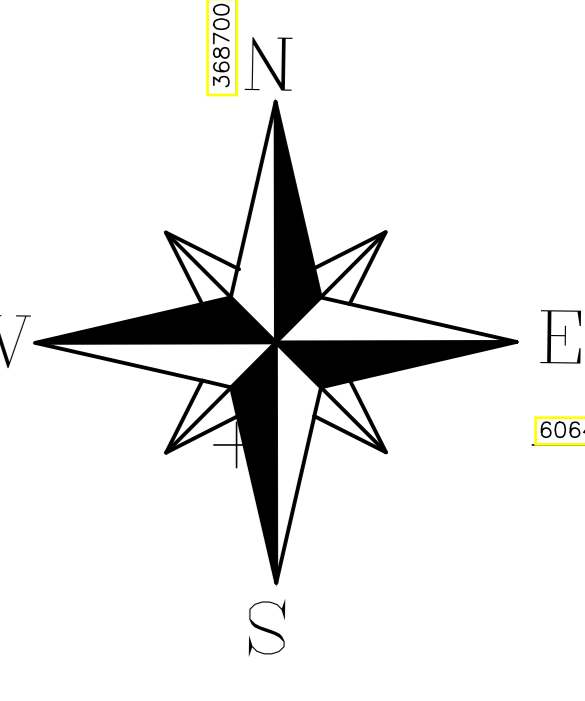
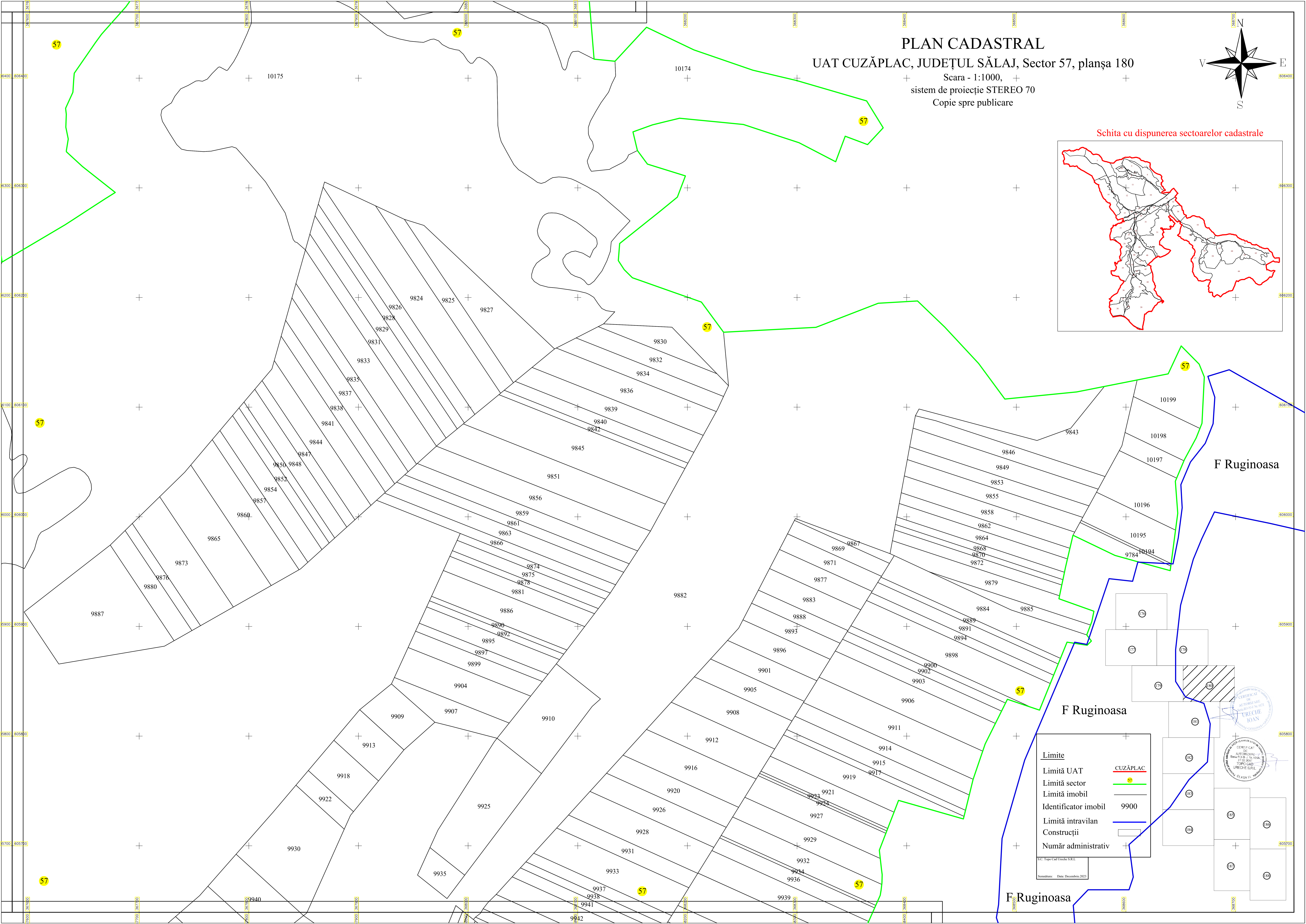
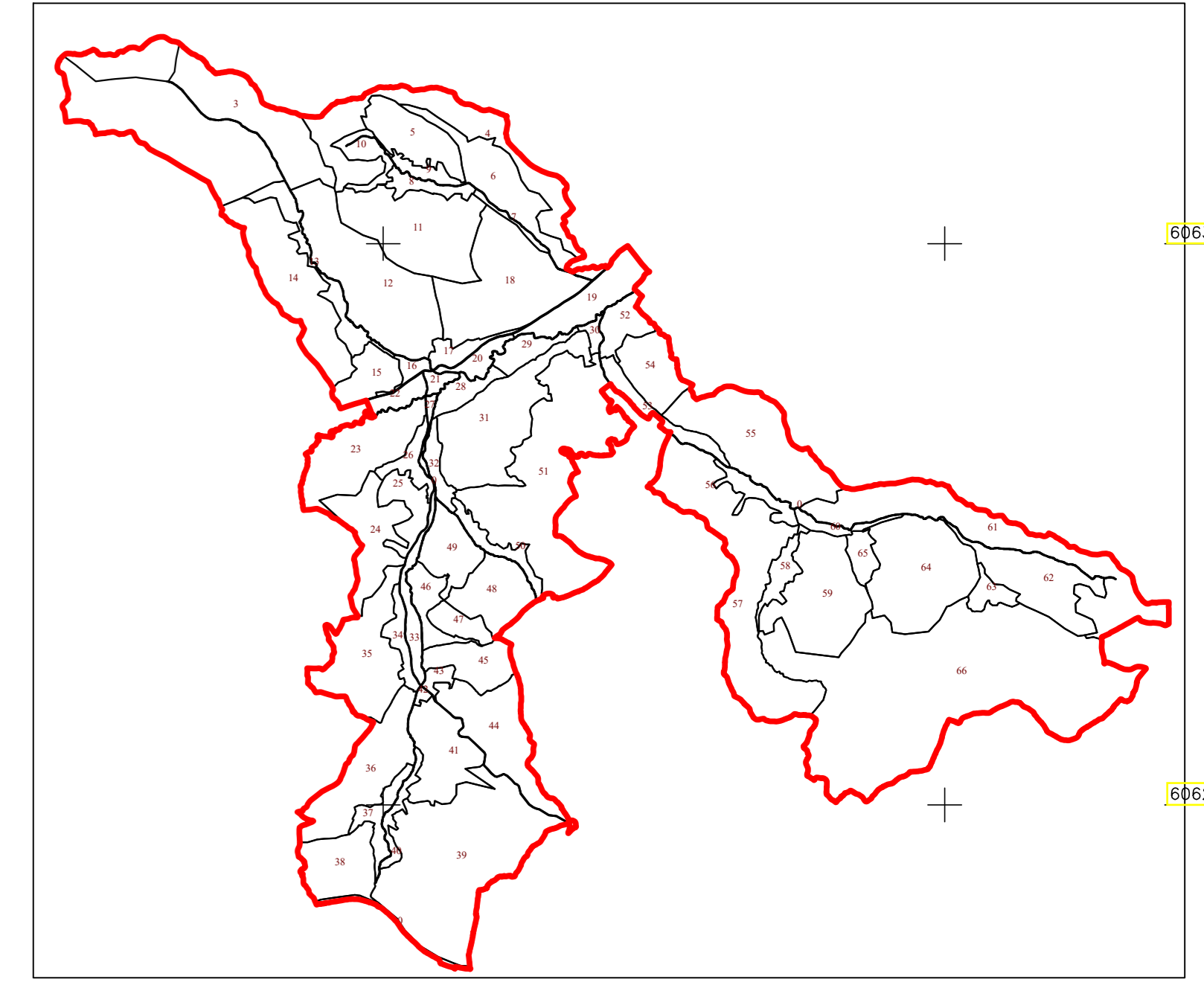


PLAN CADASTRAL
UAT CUZĂPLAC, JUDEȚUL SĂLAJ, Sector 57, planșa 180
Scara - 1:1000,
sistem de proiecție STEREO 70
Copie spre publicare









Schita cu dispunerea sectoarelor cadastrale




F Ruginosa

F Ruginosa

F Ruginosa

Limite	
Limită UAT	 CUZĂPLAC
Limită sector	 57
Limită imobil	
Identificator imobil	9900
Limită intravilan	
Construcții	
Număr administrativ	



S.C. Topo Cad Ureche S.R.L.
Semnatura: Data: Decembrie 2015