
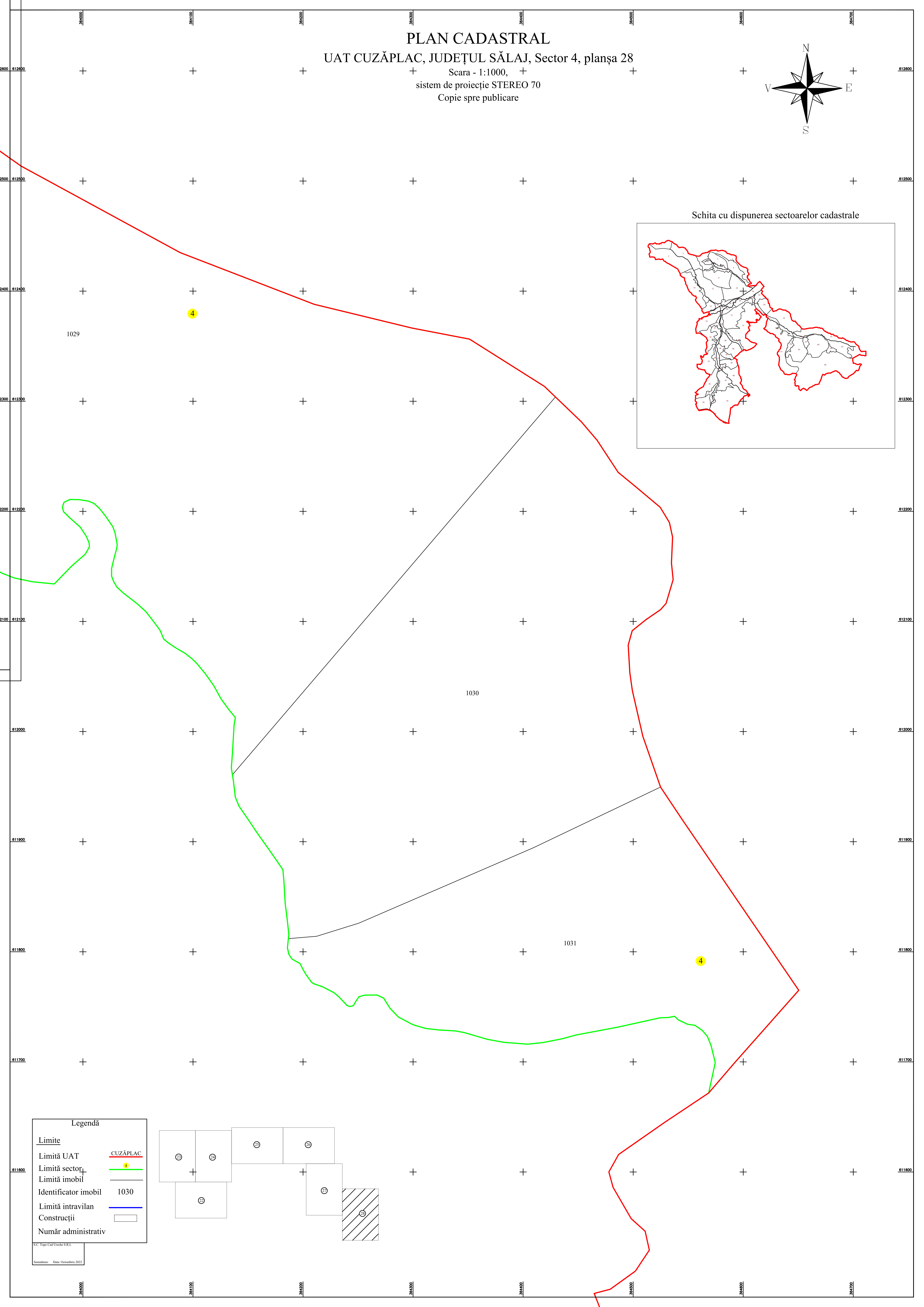
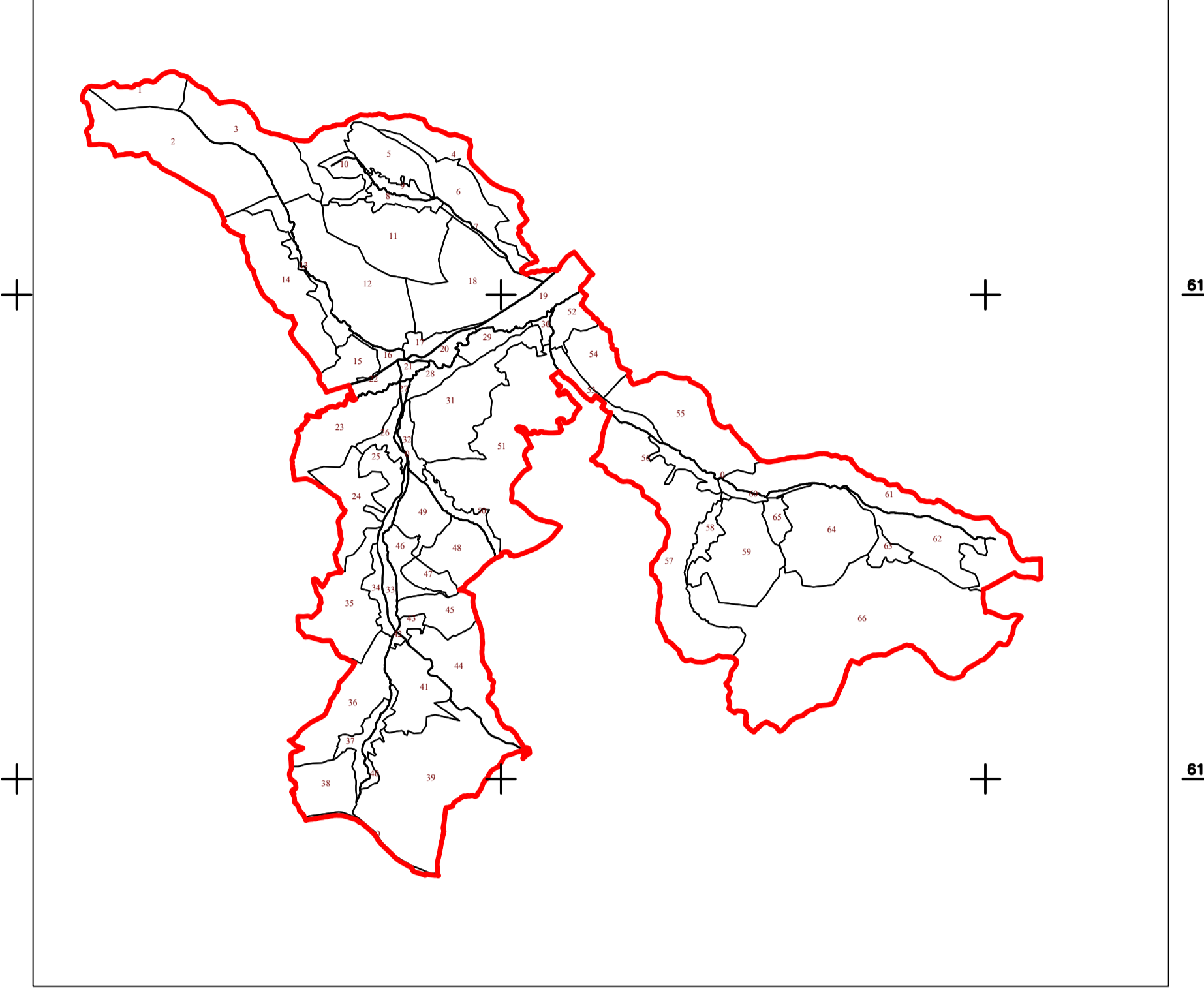


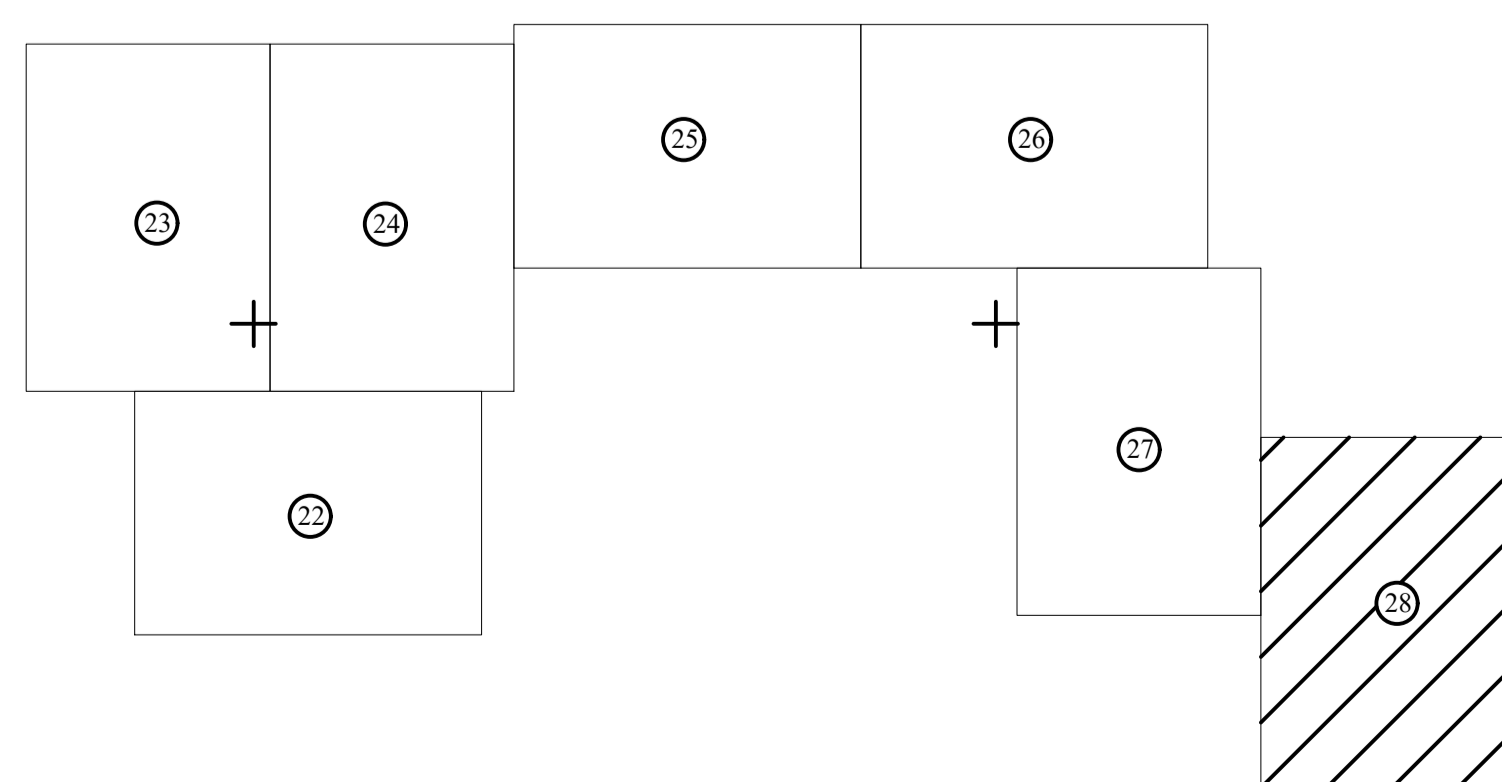
PLAN CADASTRAL  
UAT CUZĂPLAC, JUDEȚUL SĂLAJ, Sector 4, planșa 28  
Scara - 1:1000,  
sistem de proiecție STEREO 70  
Copie spre publicare



Schita cu dispunerea sectoarelor cadastrale



Legendă	
<u>Limite</u>	
Limită UAT	
Limită sector	
Limită imobil	
Identificator imobil	1030
Limită intravilan	
Construcții	
Număr administrativ	



S.C. Topo Cad Ureche S.R.L.  
Semnatura: Data: Octombrie, 2022