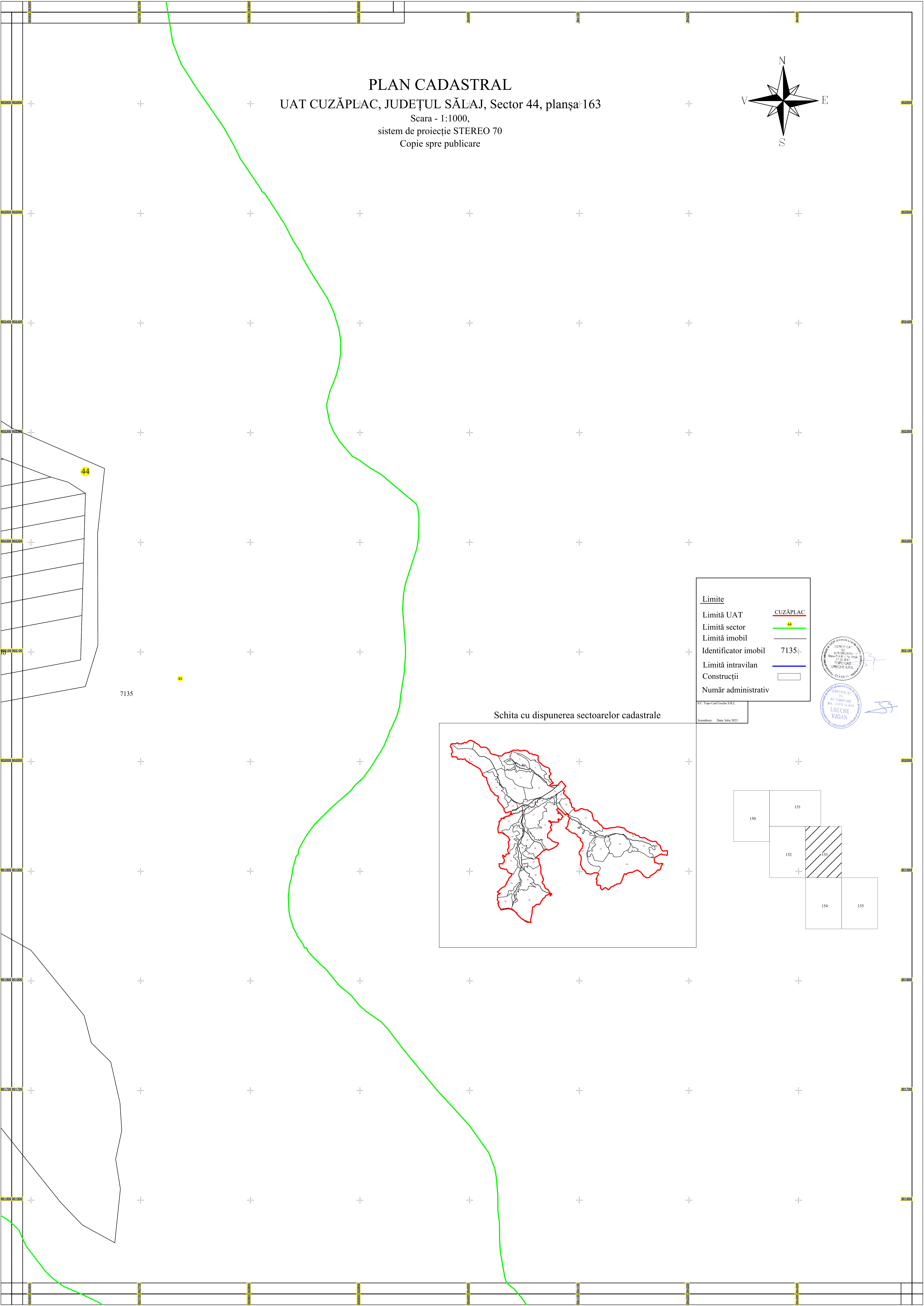



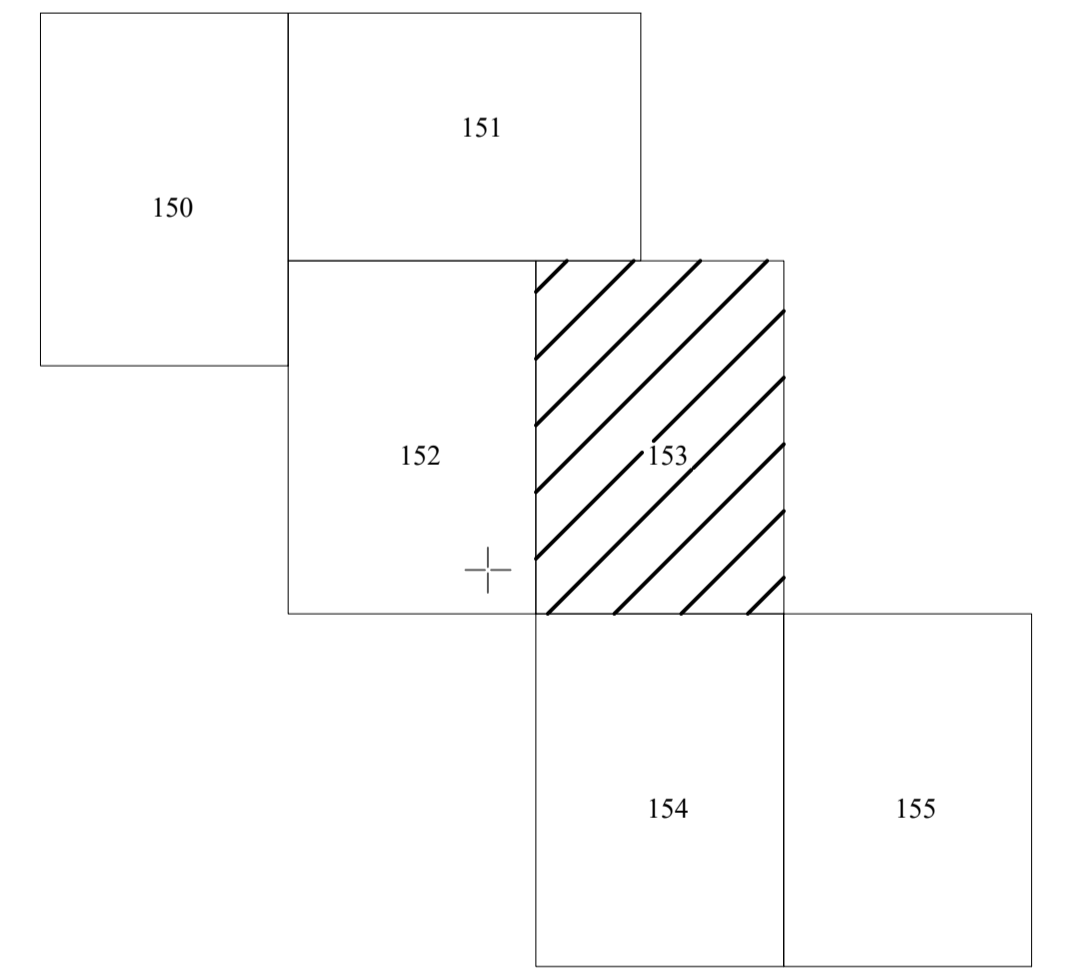
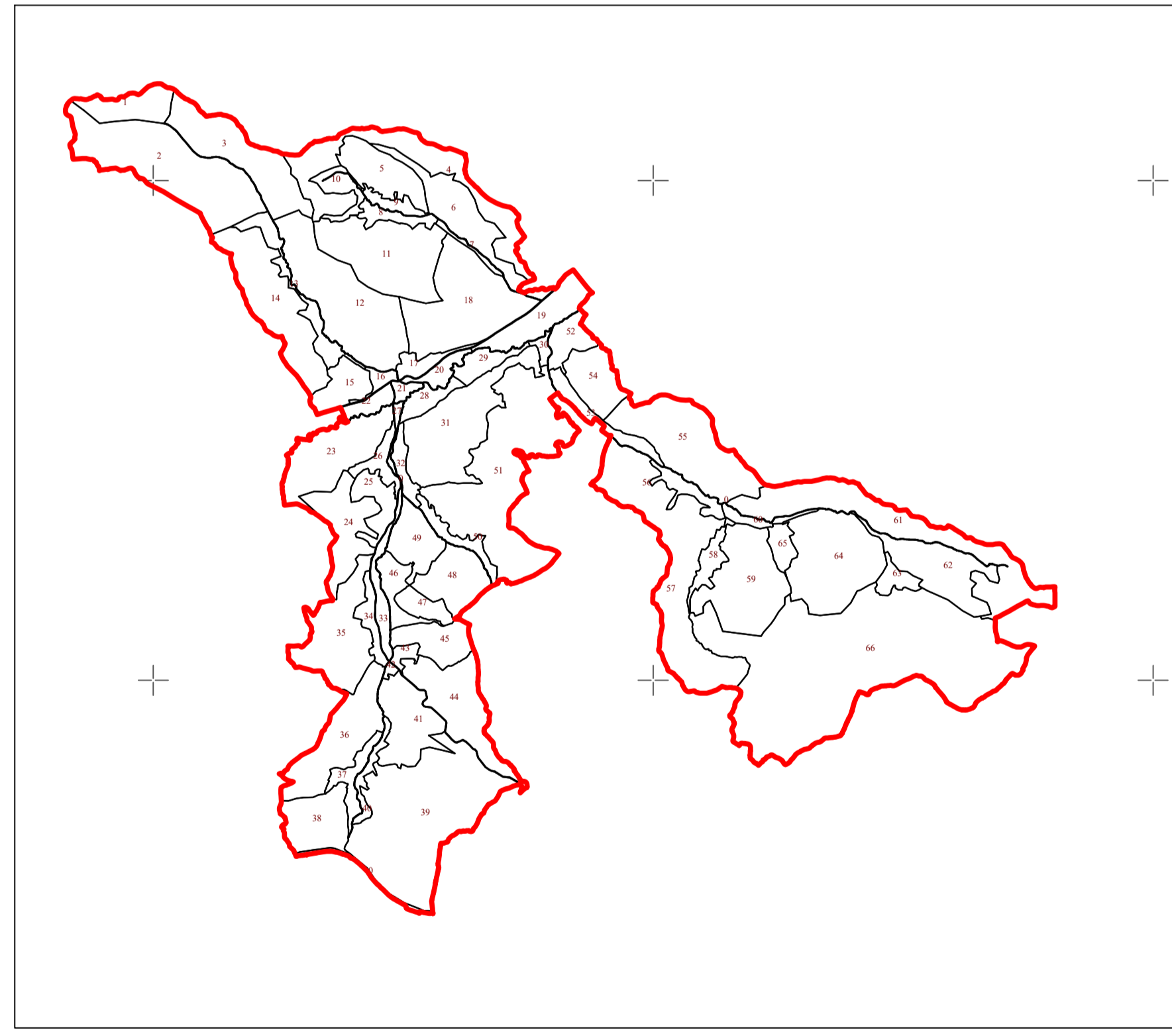
**PLAN CADASTRAL**  
UAT CUZĂPLAC, JUDEȚUL SĂLAJ, Sector 44, planșa 163  
Scara - 1:1000,  
sistem de proiecție STEREO 70  
Copie spre publicare



Limite	
Limită UAT	CUZĂPLAC
Limită sector	44
Limită imobil	
Identificator imobil	7135
Limită intravilan	
Construcții	
Număr administrativ	



Schita cu dispunerea sectoarelor cadastrale



7135

44

44

S.C. Topo Cad Ureche S.R.L.  
Semnatura: Data: Iulie 2023