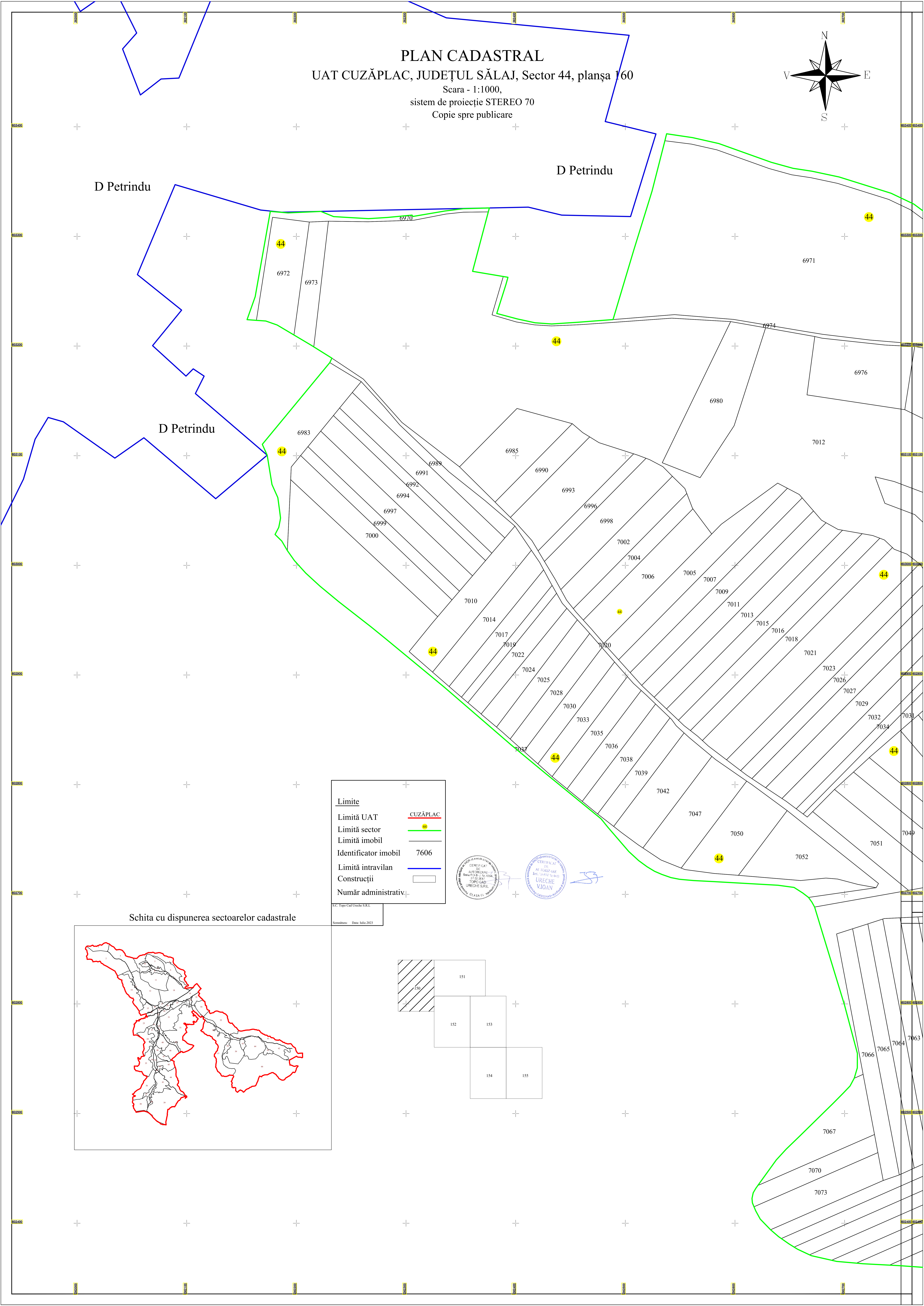
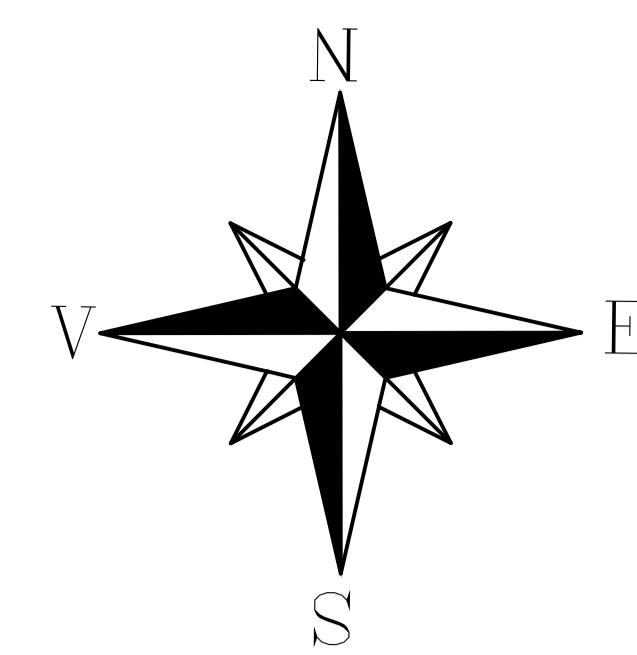


PLAN CADASTRAL
 UAT CUZĂPLAC, JUDEȚUL SĂLAJ, Sector 44, planșa 160
 Scara - 1:1000,
 sistem de proiecție STEREO 70
 Copie spre publicare



D Petrindu

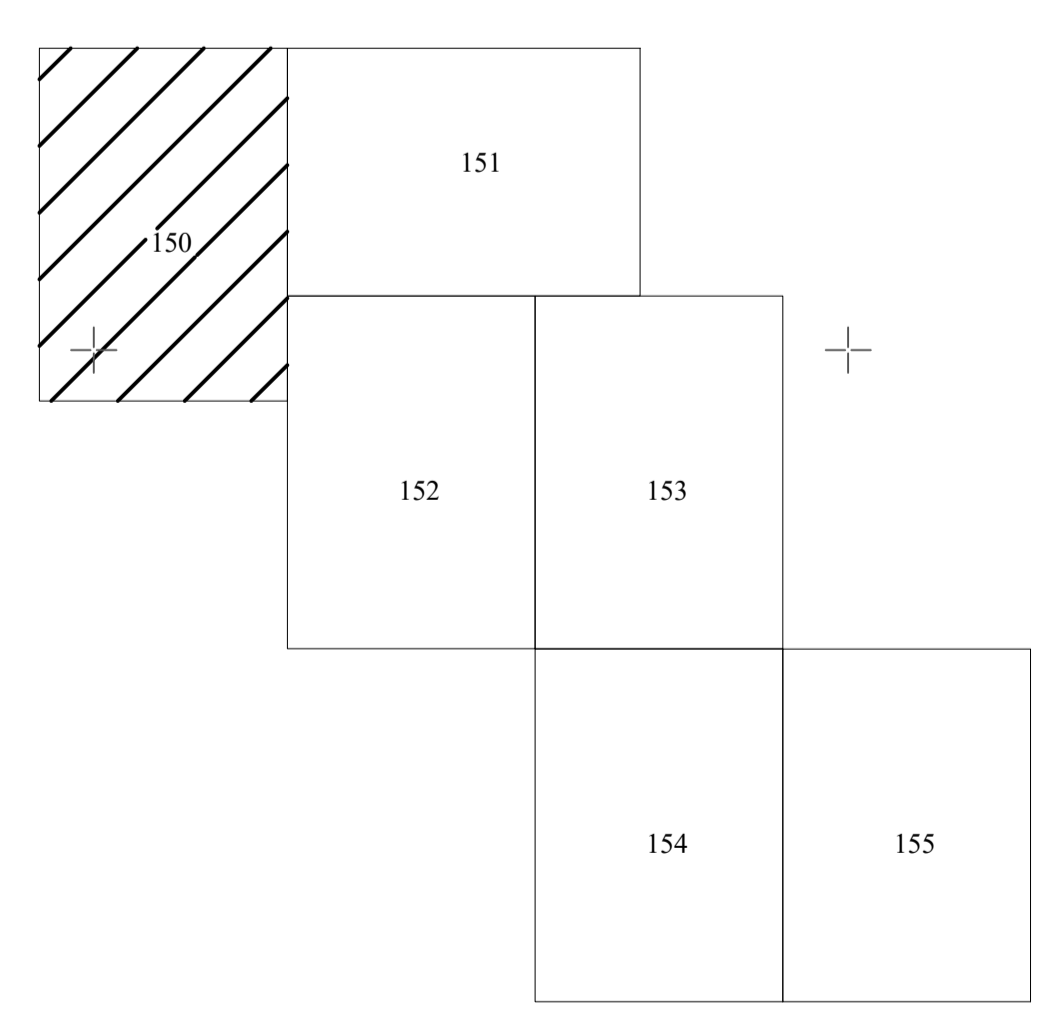
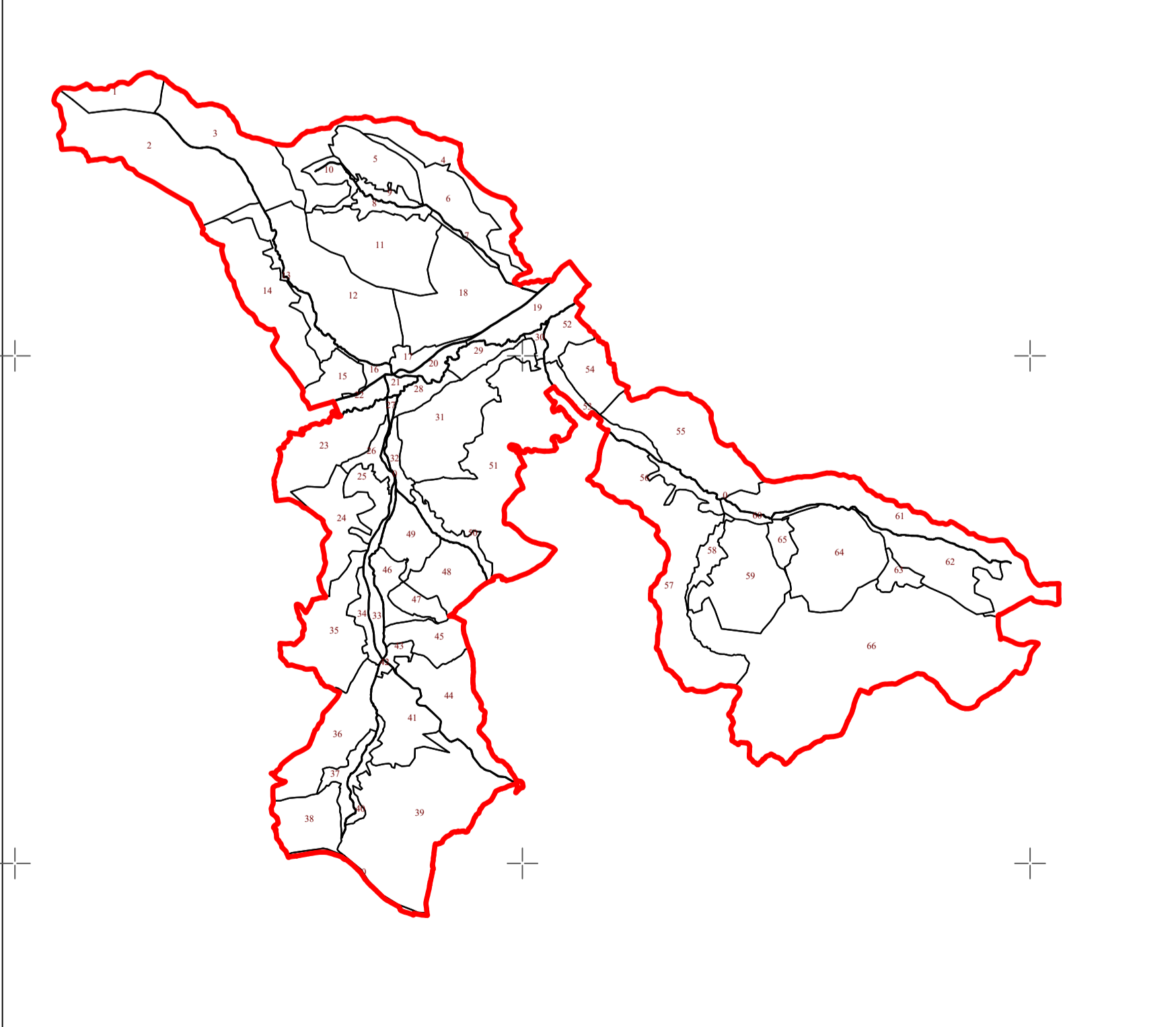
D Petrindu

D Petrindu

Limite	
Limită UAT	CUZĂPLAC
Limită sector	44
Limită imobil	
Identificator imobil	7606
Limită intravilan	
Construcții	
Număr administrativ	



Schita cu dispunerea sectoarelor cadastrale



SC: Topo Cad Ureche S.R.L.
 Semnatura: Data: Iulie 2023