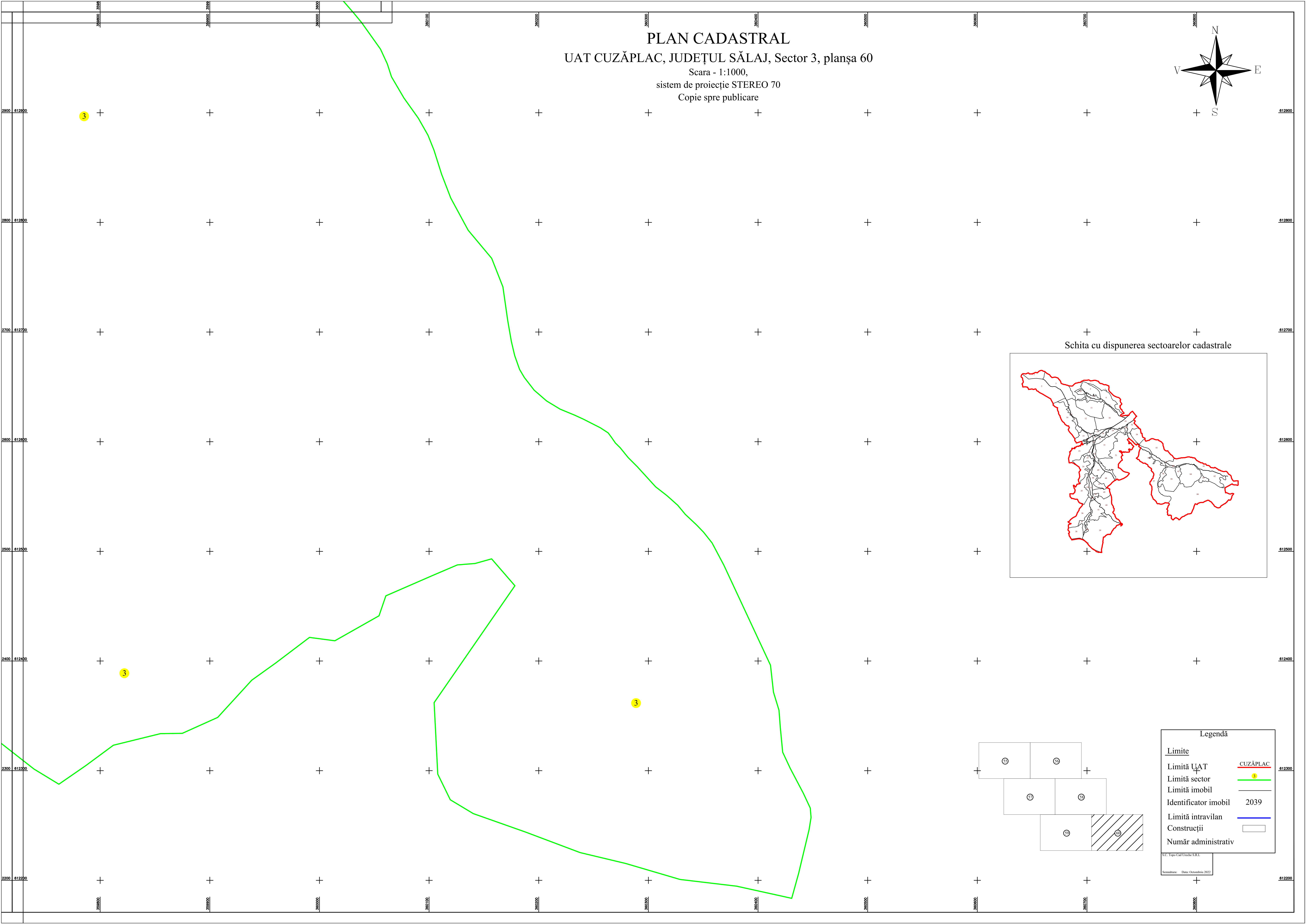

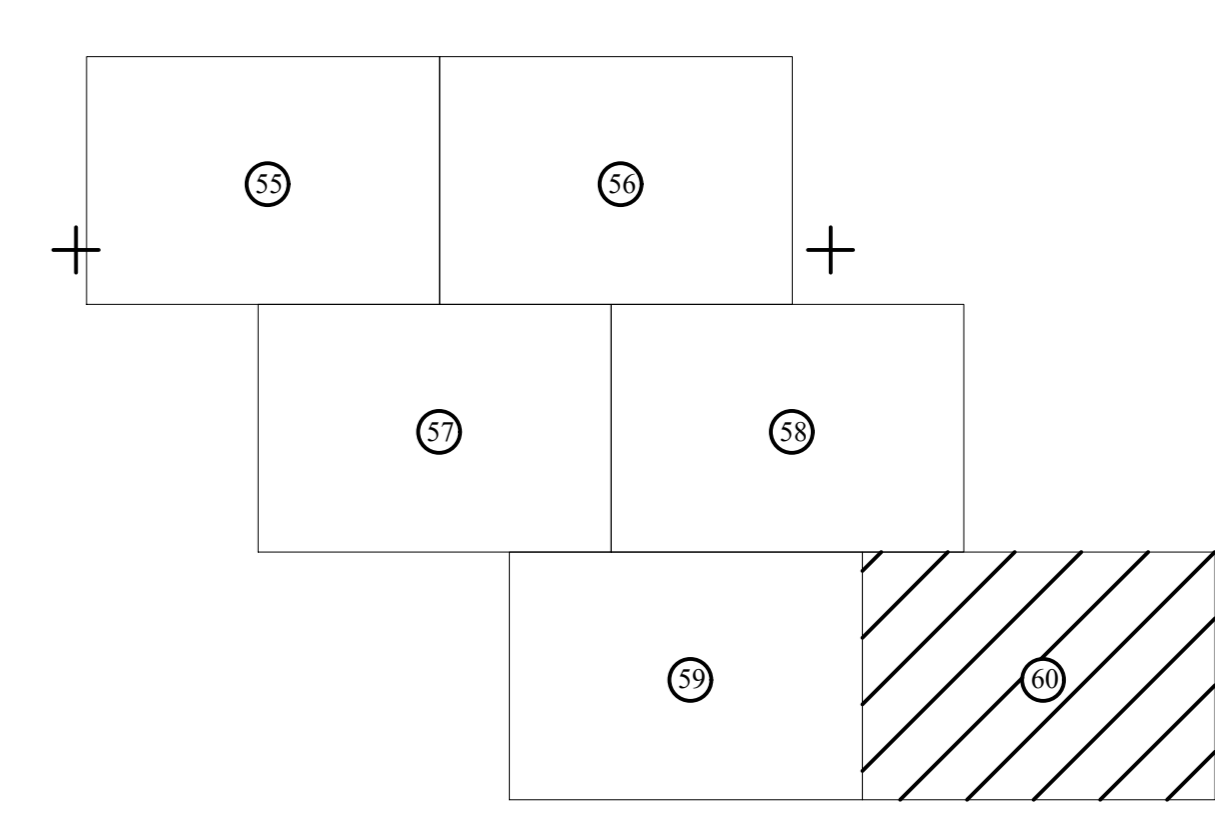
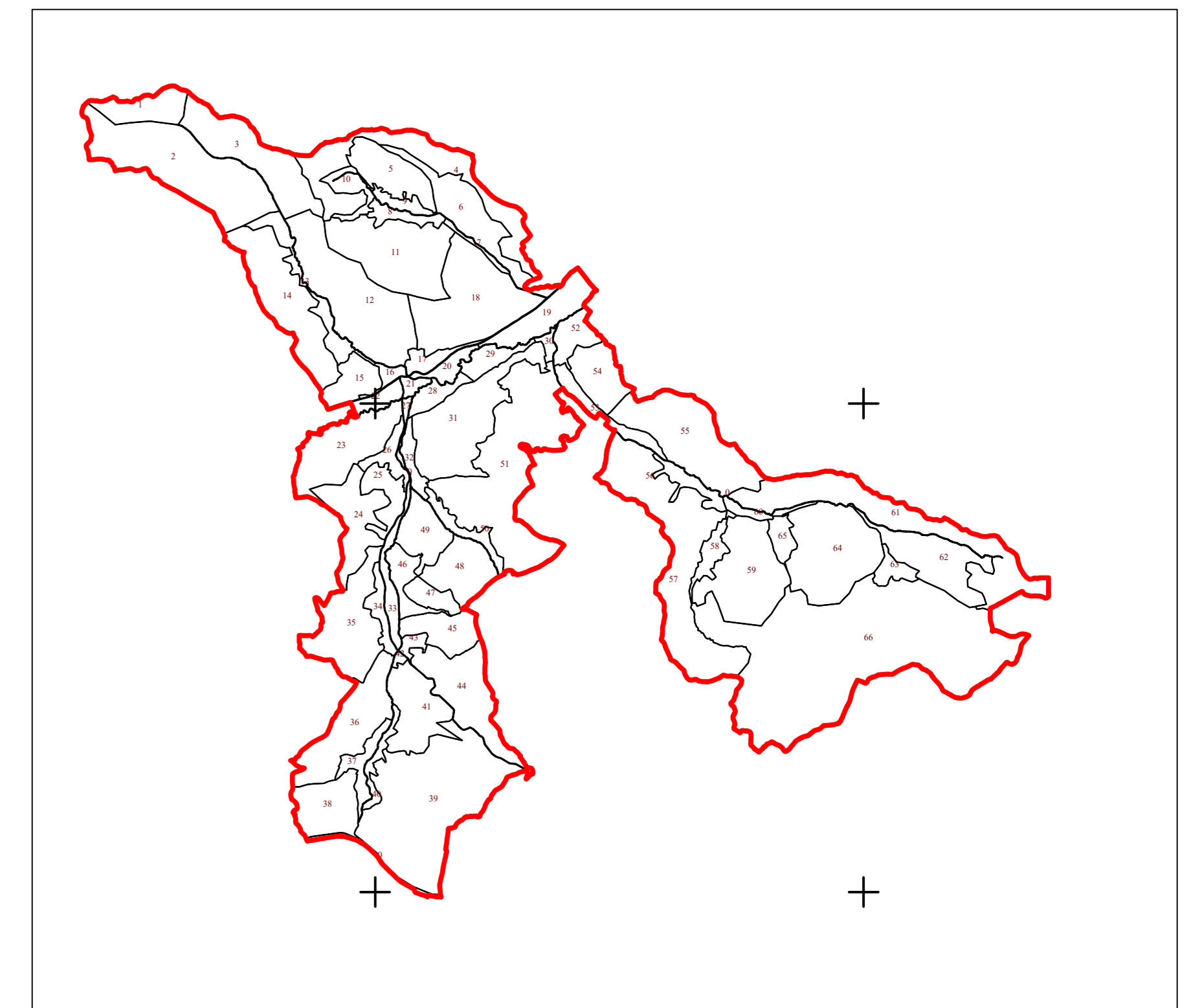


PLAN CADASTRAL
UAT CUZĂPLAC, JUDEȚUL SĂLAJ, Sector 3, planșa 60
Scara - 1:1000,
sistem de proiecție STEREO 70
Copie spre publicare



Schita cu dispunerea sectoarelor cadastrale



Legendă

Limite	
Limite UAT	CUZĂPLAC
Limite sector	3
Limite imobil	
Identificator imobil	2039
Limite intravilan	
Construcții	
Număr administrativ	

S.C. Topo Cal Ureche S.R.L.
Scara: Data: Octombrie 2022