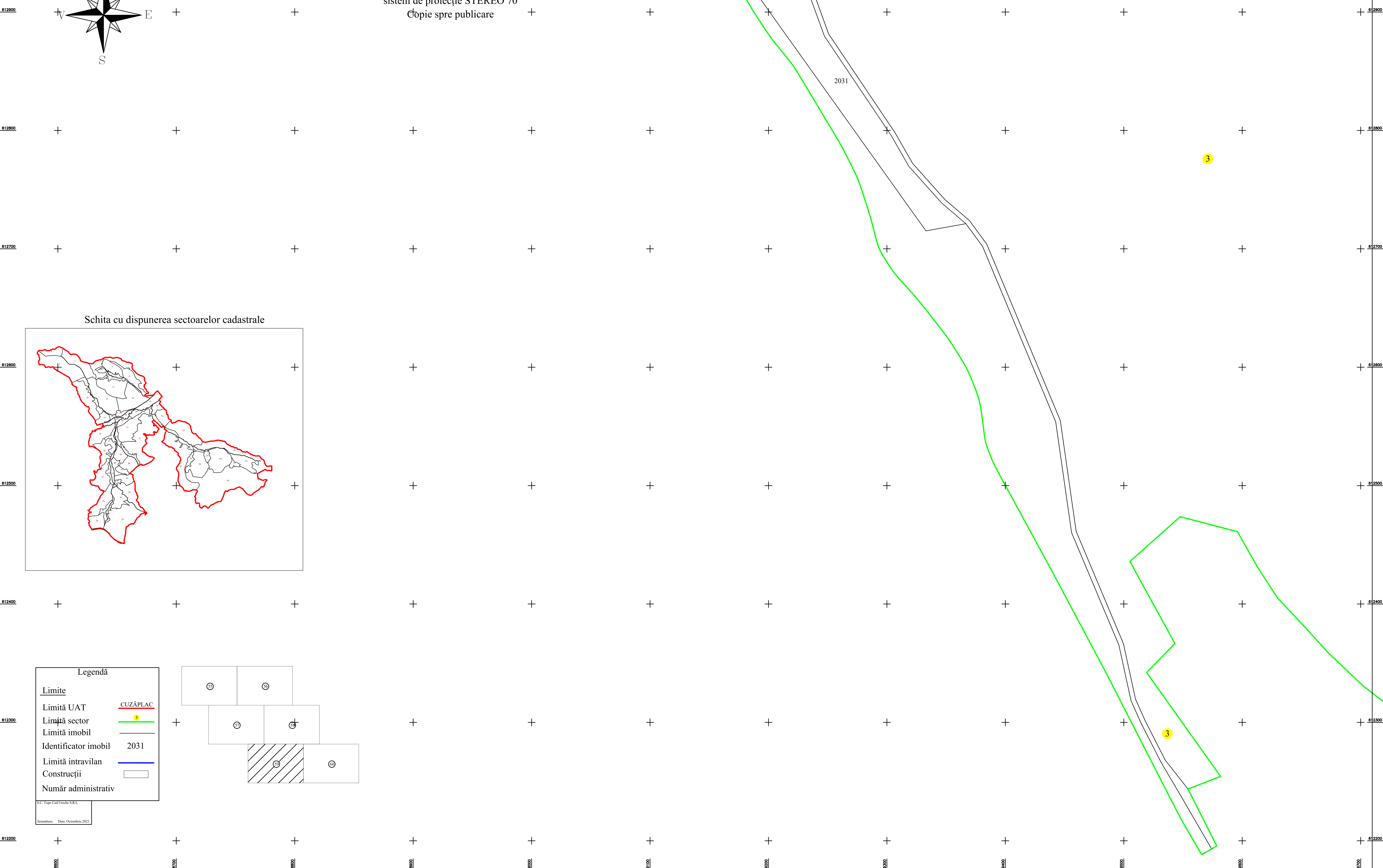
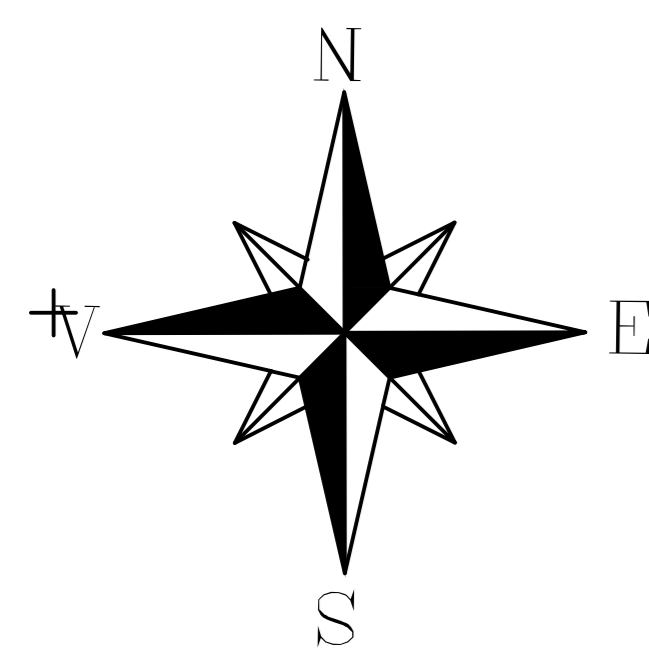
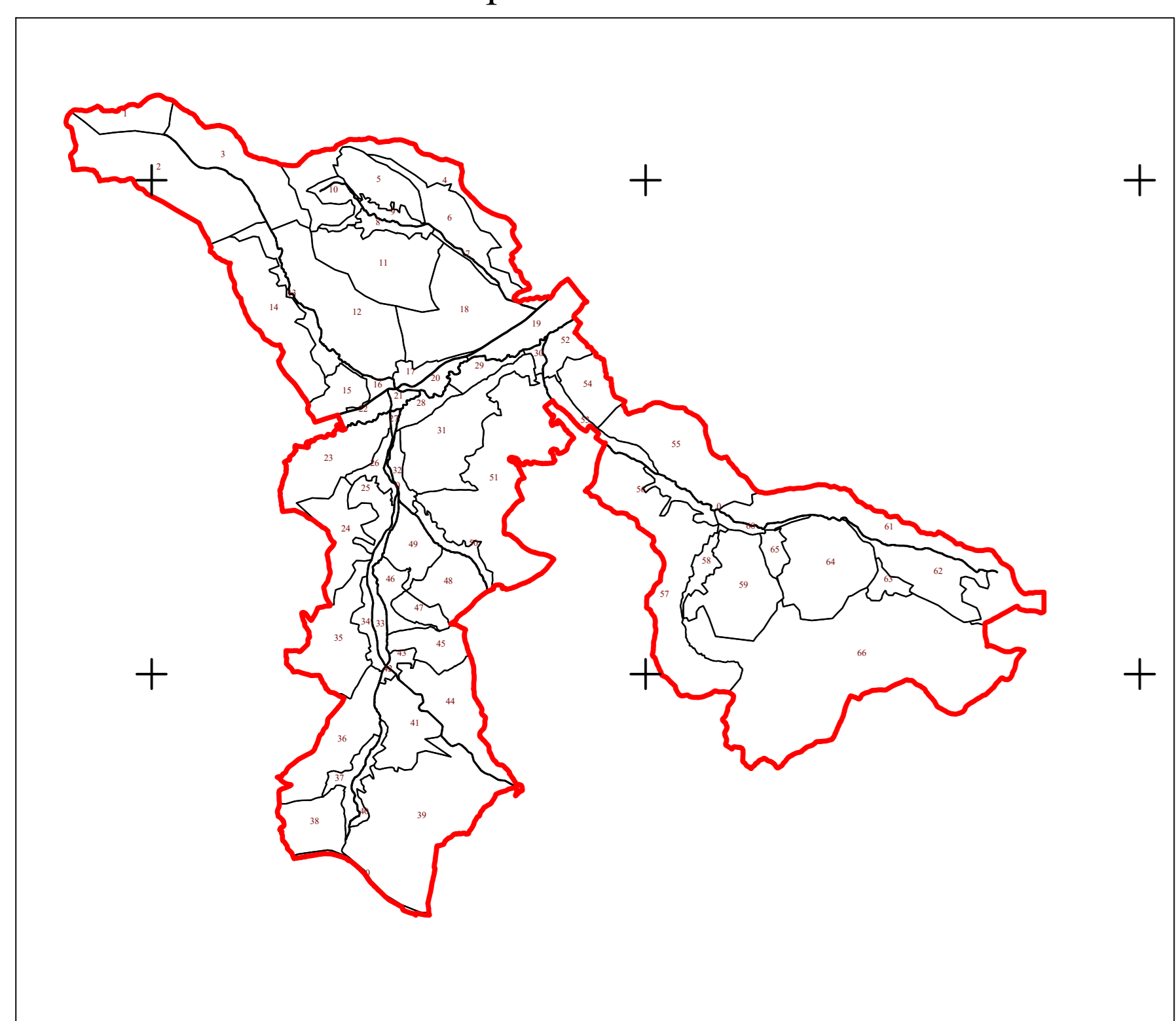


**PLAN CADASTRAL**  
UAT CUZĂPLAC, JUDEȚUL SĂLAJ, Sector 3, planșa 59  
Scara - 1:1000,  
sistem de proiecție STEREO 70  
Copie spre publicare

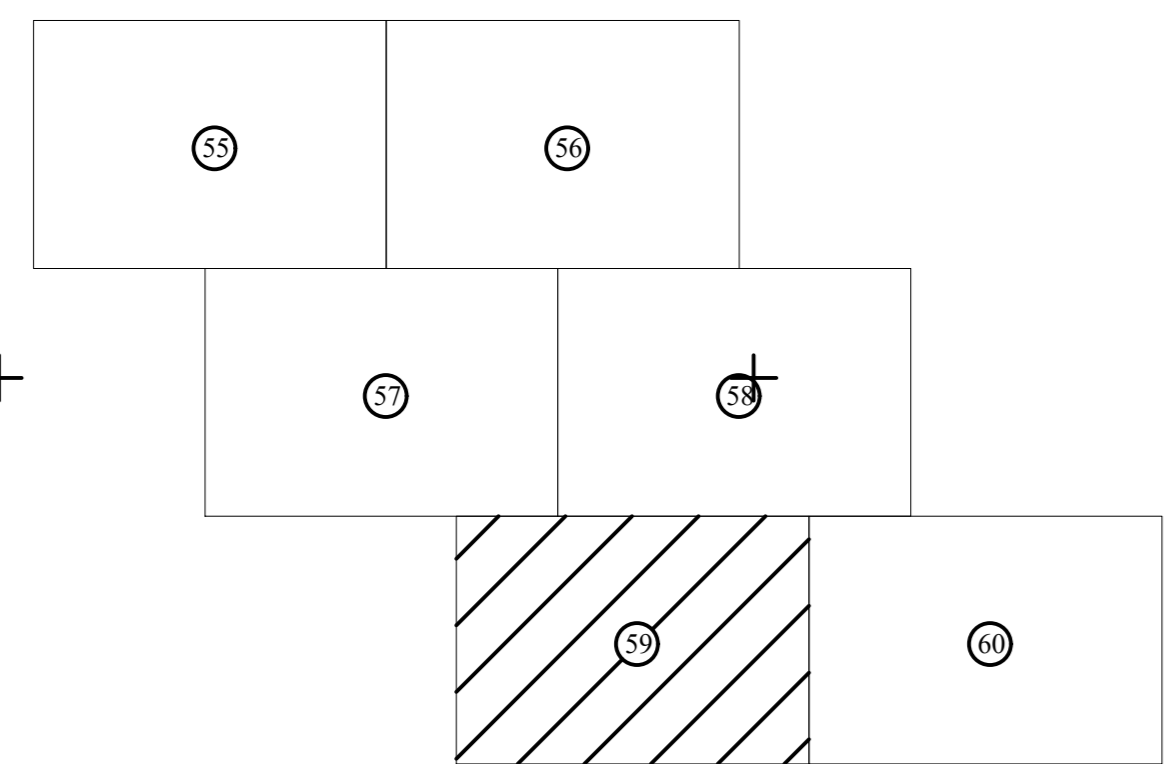


Schita cu dispunerea sectoarelor cadastrale



**Legendă**

<b>Limite</b>	
Limită UAT	CUZĂPLAC
Limită sector	3
Limită imobil	
Identificator imobil	2031
Limită intravilan	
Construcții	
Număr administrativ	



S.C. Topo Cal Ureche S.R.L.  
Semnatura: Data: Octombrie 2022