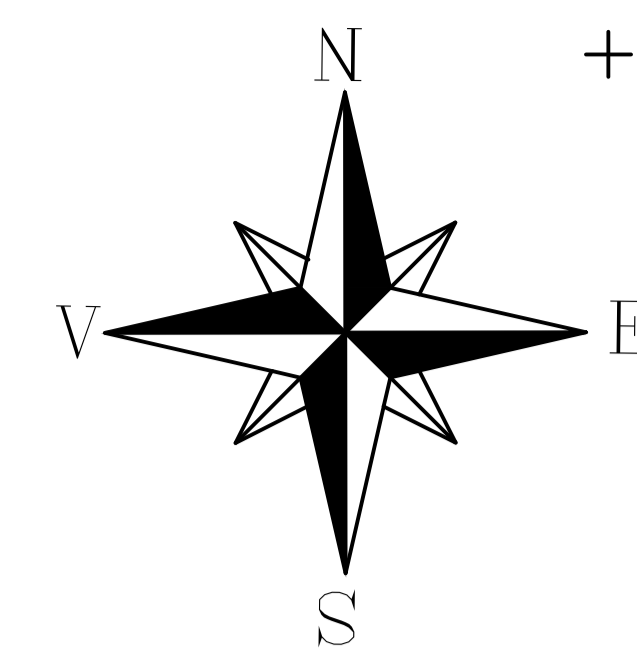


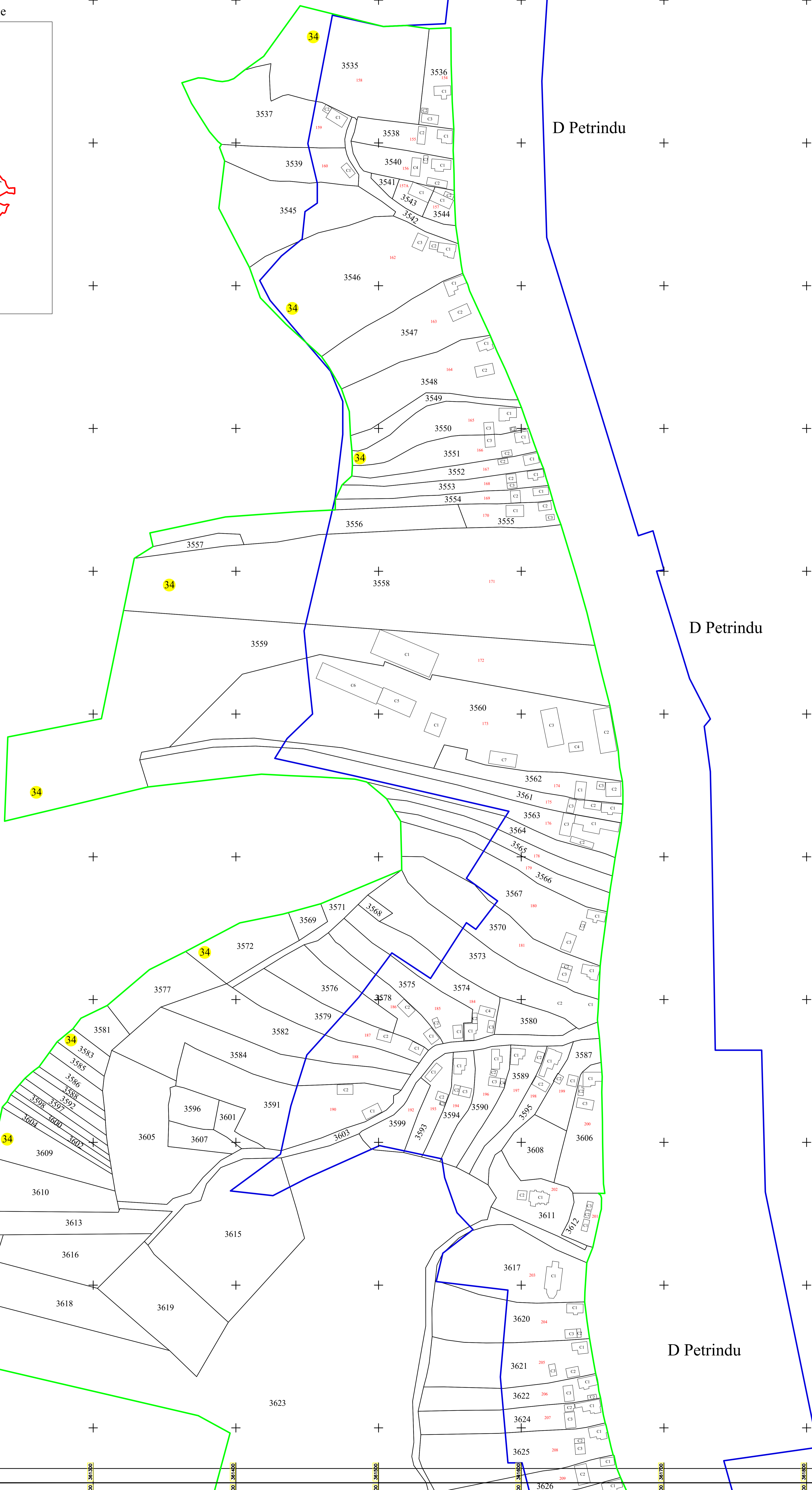
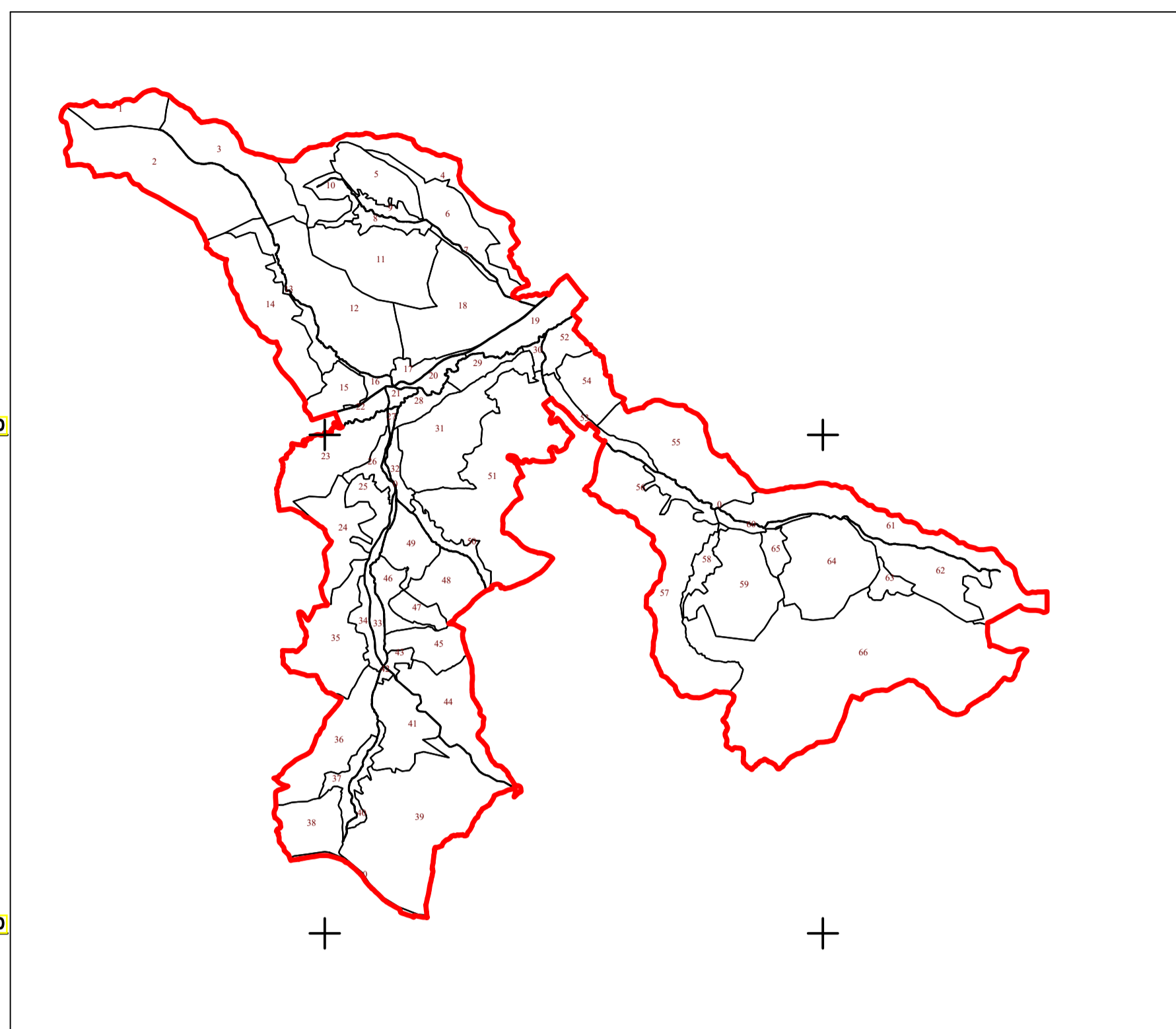
PLAN CADASTRAL

UAT CUZĂPLAC, JUDEȚUL SĂLAJ, Sector 34, planșa 94

Scara - 1:1000,
sistem de proiecție STEREO 70
Copie spre publicare



Schita cu dispunerea sectoarelor cadastrale

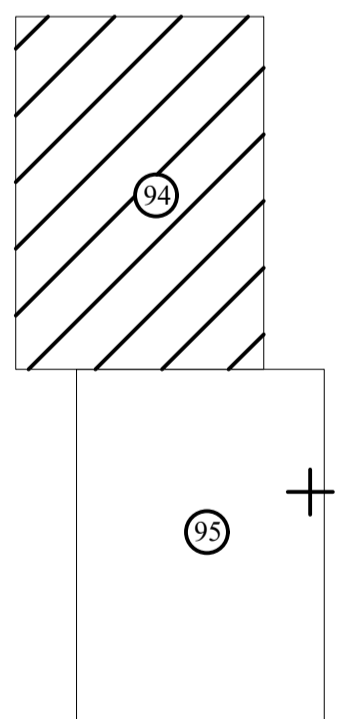


D Petrindu

D Petrindu

D Petrindu

Legendă	
Limite	
Limită UAT	CUZĂPLAC
Limită sector	34
Limită imobil	
Identificator imobil	3567
Limită intravilan	
Construcții	
Număr administrativ	180



S.C. TopoCAD Ureche S.R.L.
Scriem în: Date: Aprilie, 2023

