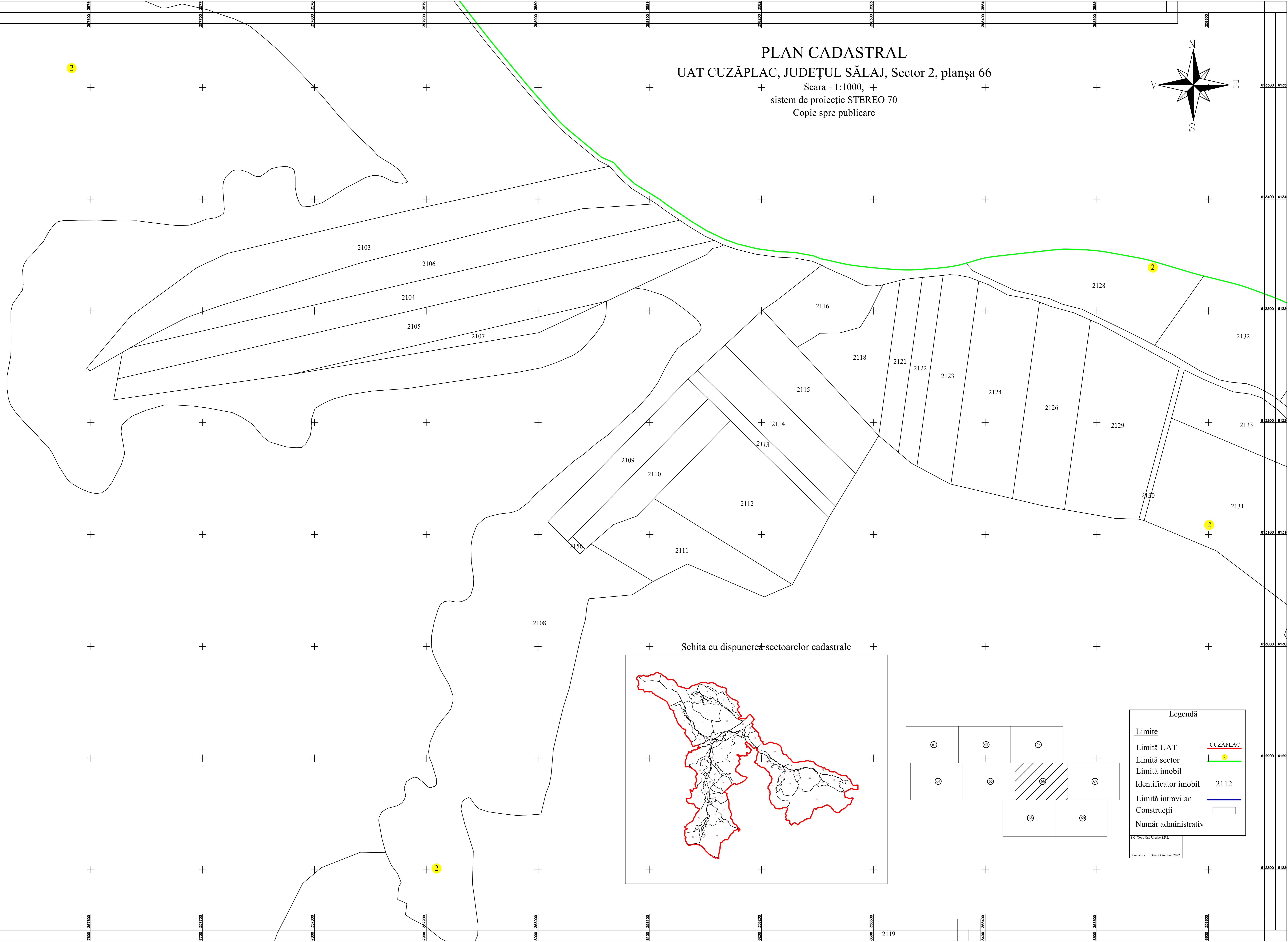

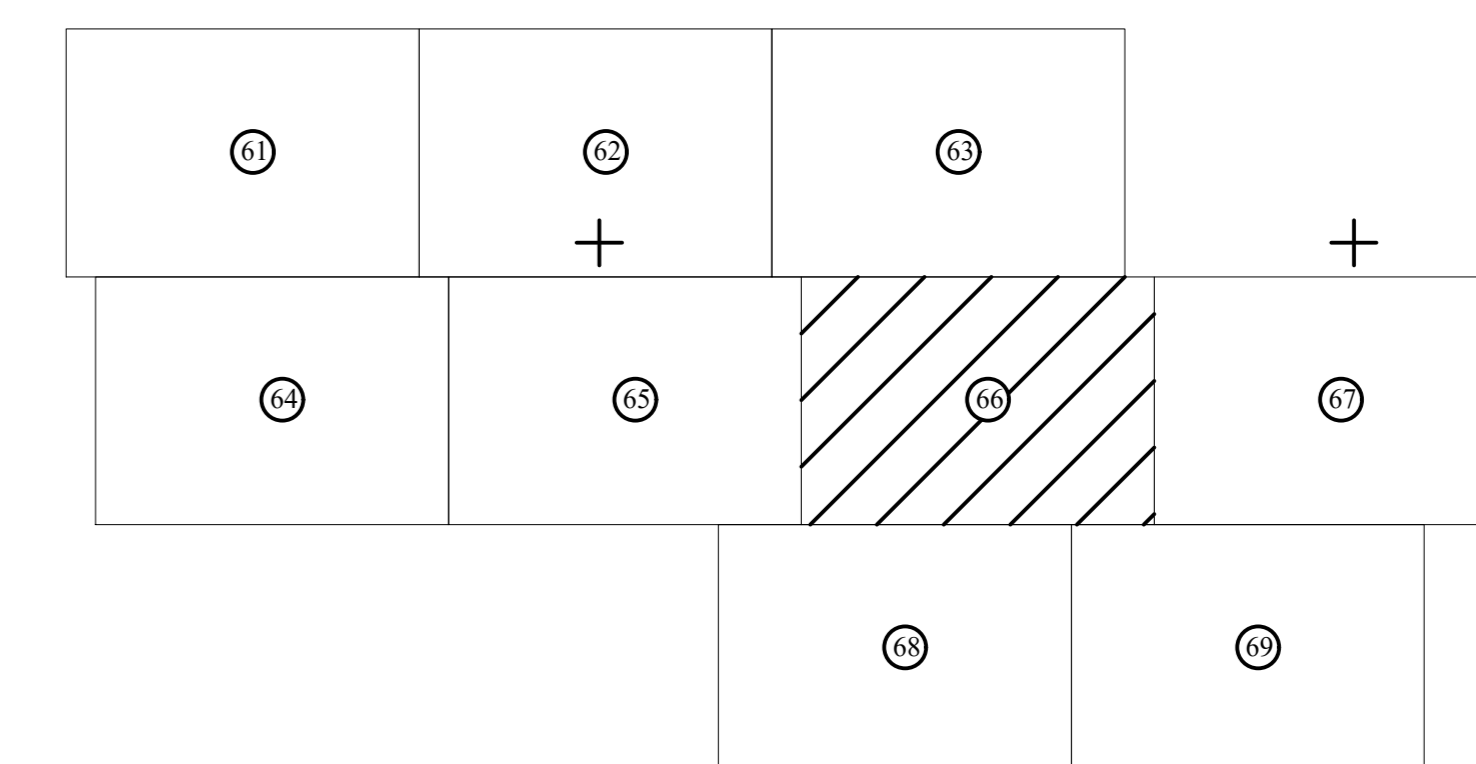
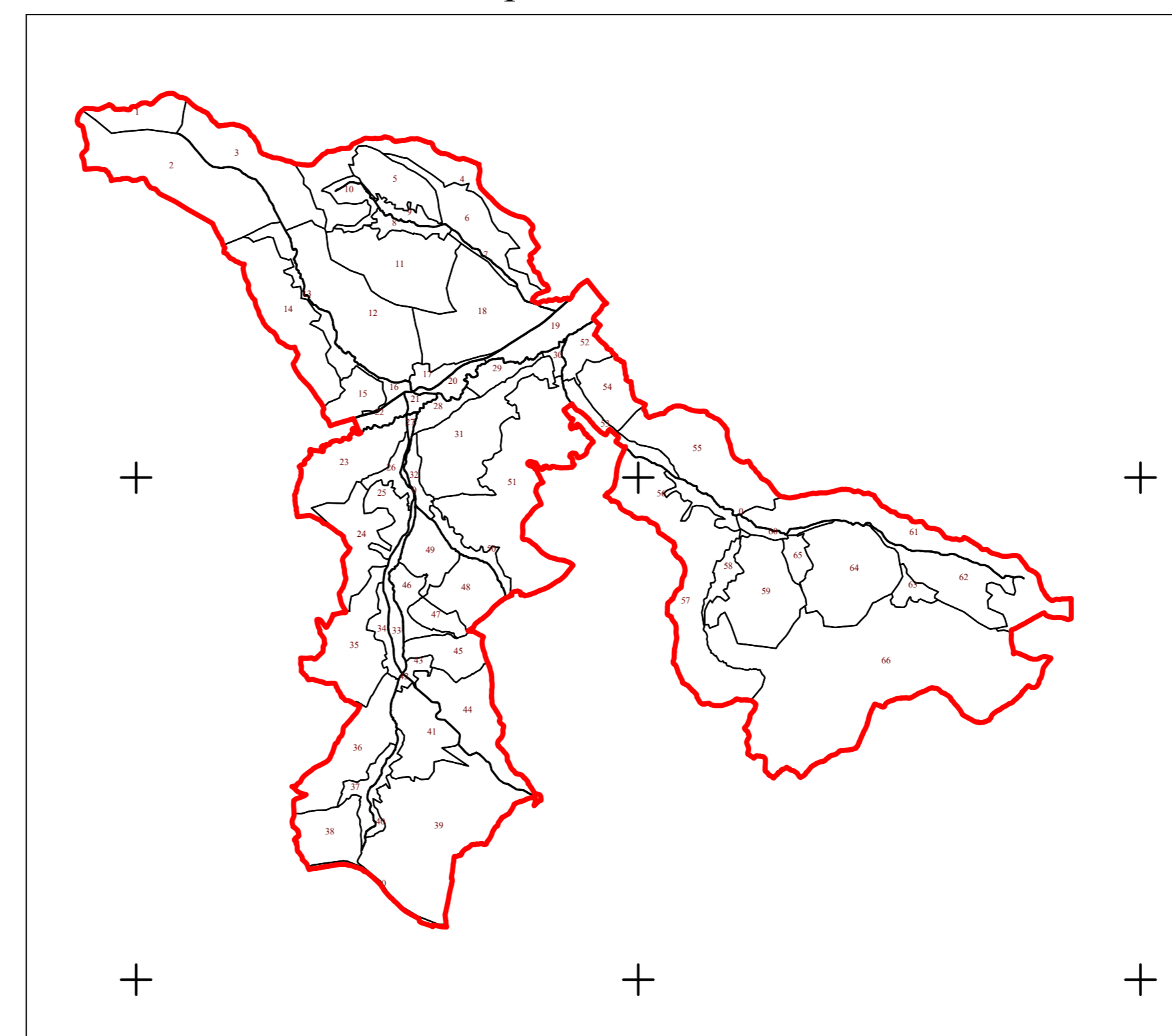


PLAN CADASTRAL  
UAT CUZĂPLAC, JUDEȚUL SĂLAJ, Sector 2, planșa 66  
Scara - 1:1000,  
sistem de proiecție STEREO 70  
Copie spre publicare



Schita cu dispunerea sectoarelor cadastrale



| Legendă              |          |
|----------------------|----------|
| Limite               |          |
| Limită UAT           | CUZĂPLAC |
| Limită sector        |          |
| Limită imobil        |          |
| Identificator imobil | 2112     |
| Limită intravilan    |          |
| Construcții          |          |
| Număr administrativ  |          |

S.C. Topo Cad Ureche S.R.L.  
Scara: Data: Octombrie 2022