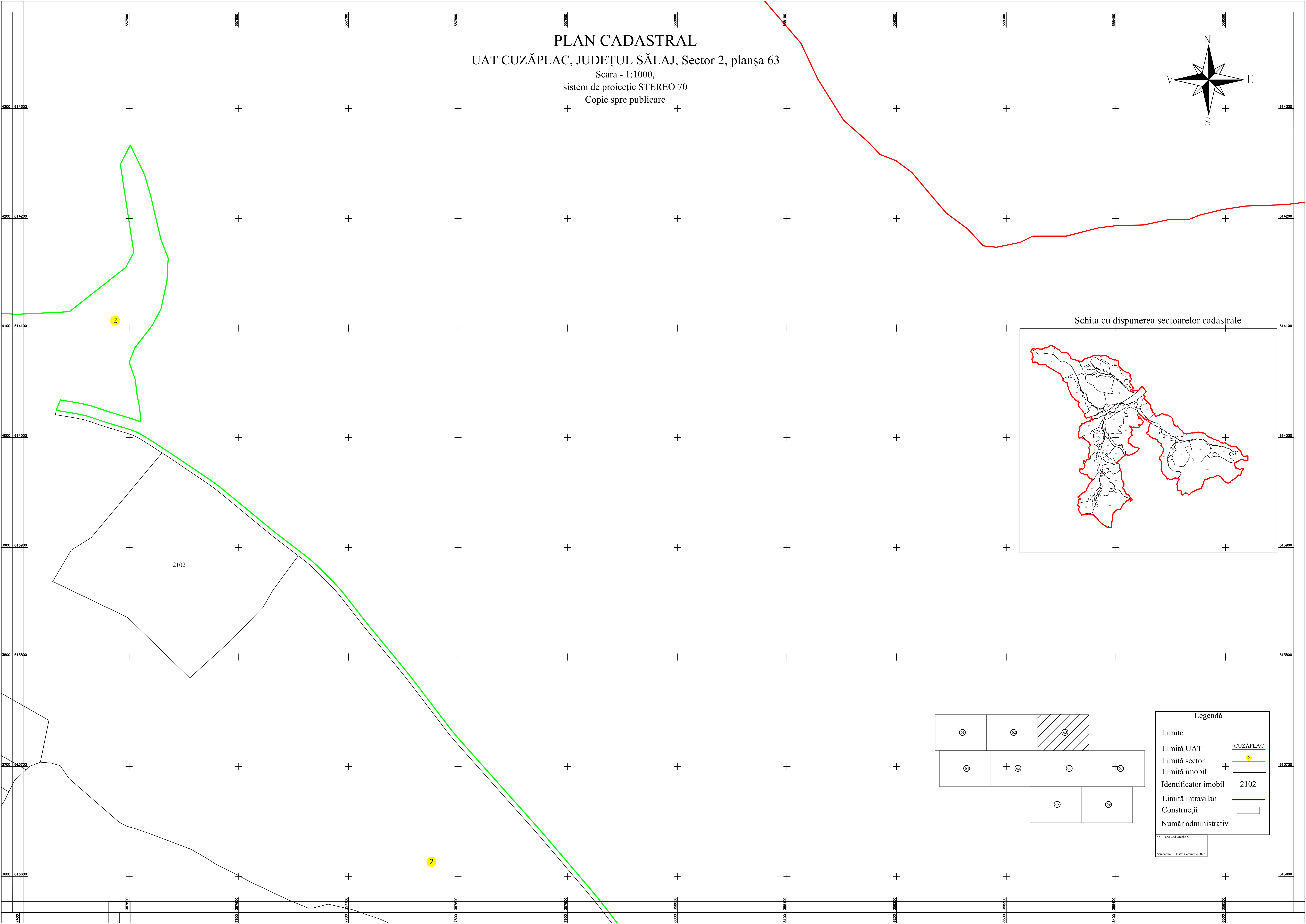
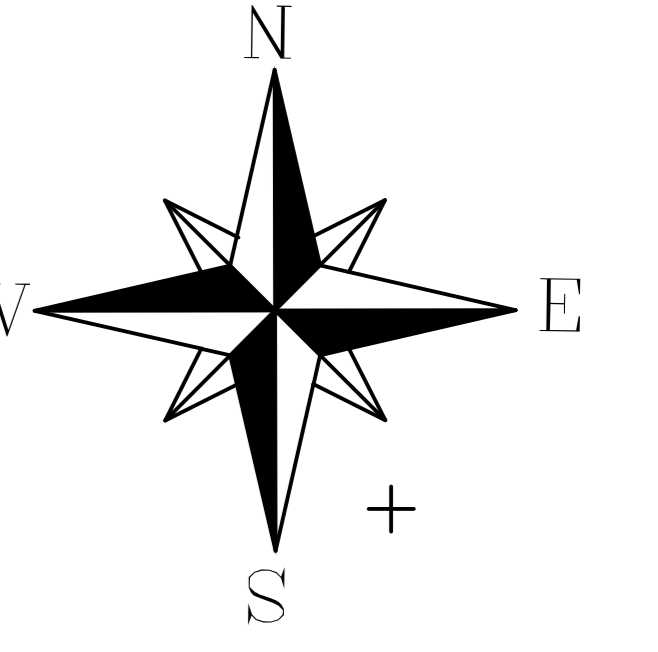
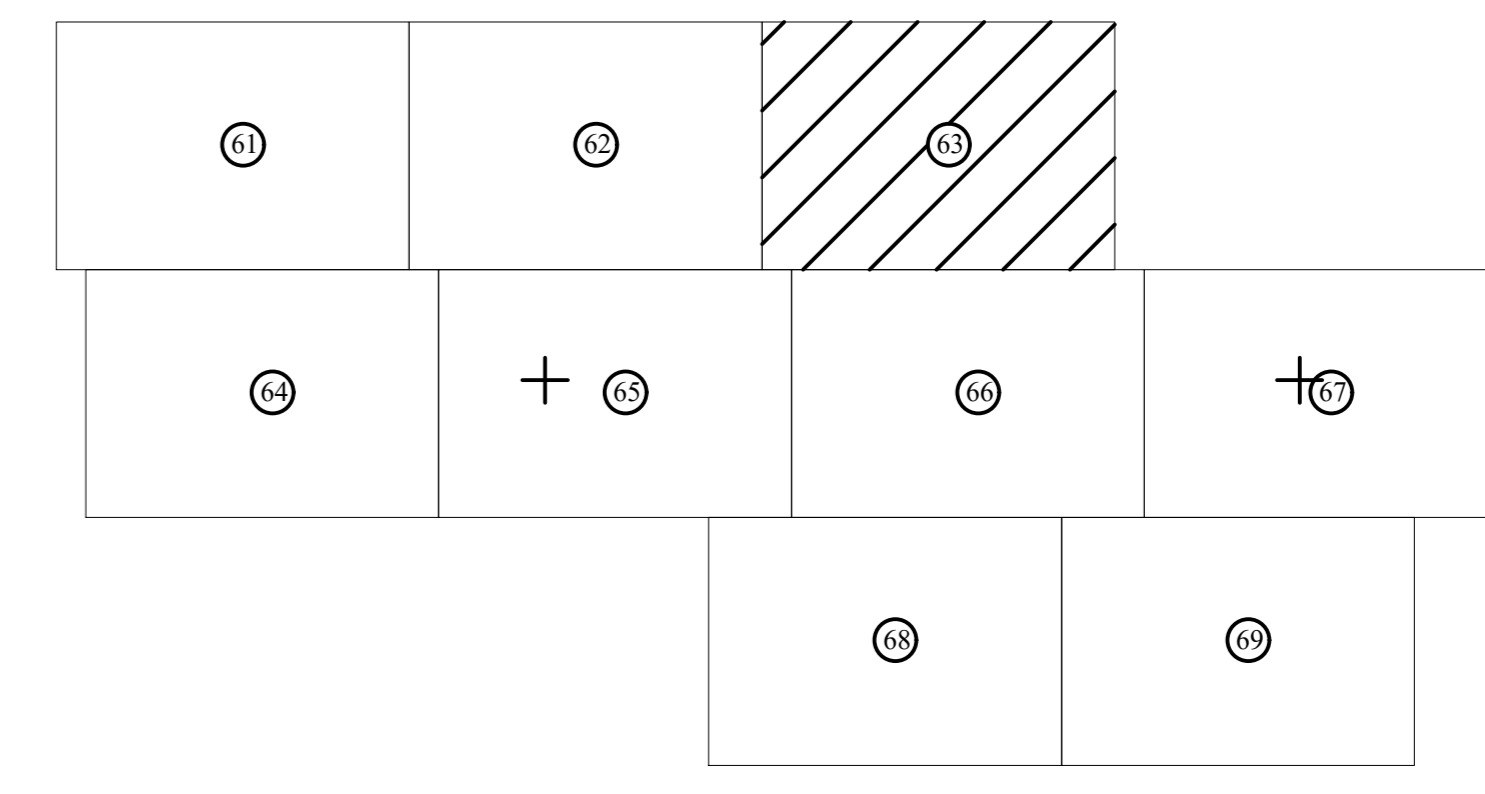
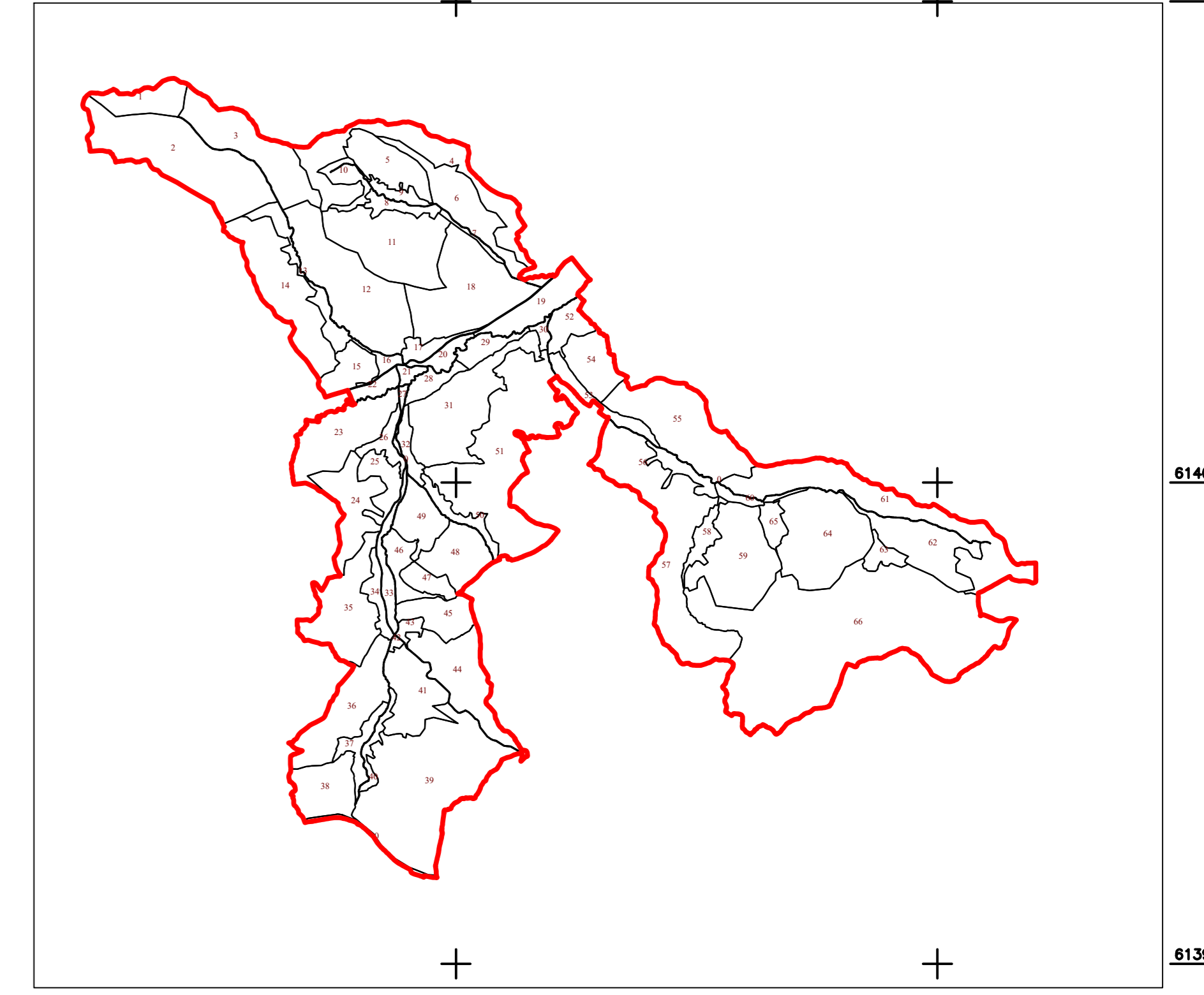


PLAN CADASTRAL
UAT CUZĂPLAC, JUDEȚUL SĂLAJ, Sector 2, planșa 63
Scara - 1:1000,
sistem de proiecție STEREO 70
Copie spre publicare



Schita cu dispunerea sectoarelor cadastrale



Legendă	
<u>Limite</u>	
Limită UAT	
Limită sector	
Limită imobil	
Identificator imobil	2102
Limită intravilan	
Construcții	
Număr administrativ	

S.C. Topo-Cad Ureche S.R.L.
Semnatura Data Octombrie 2022