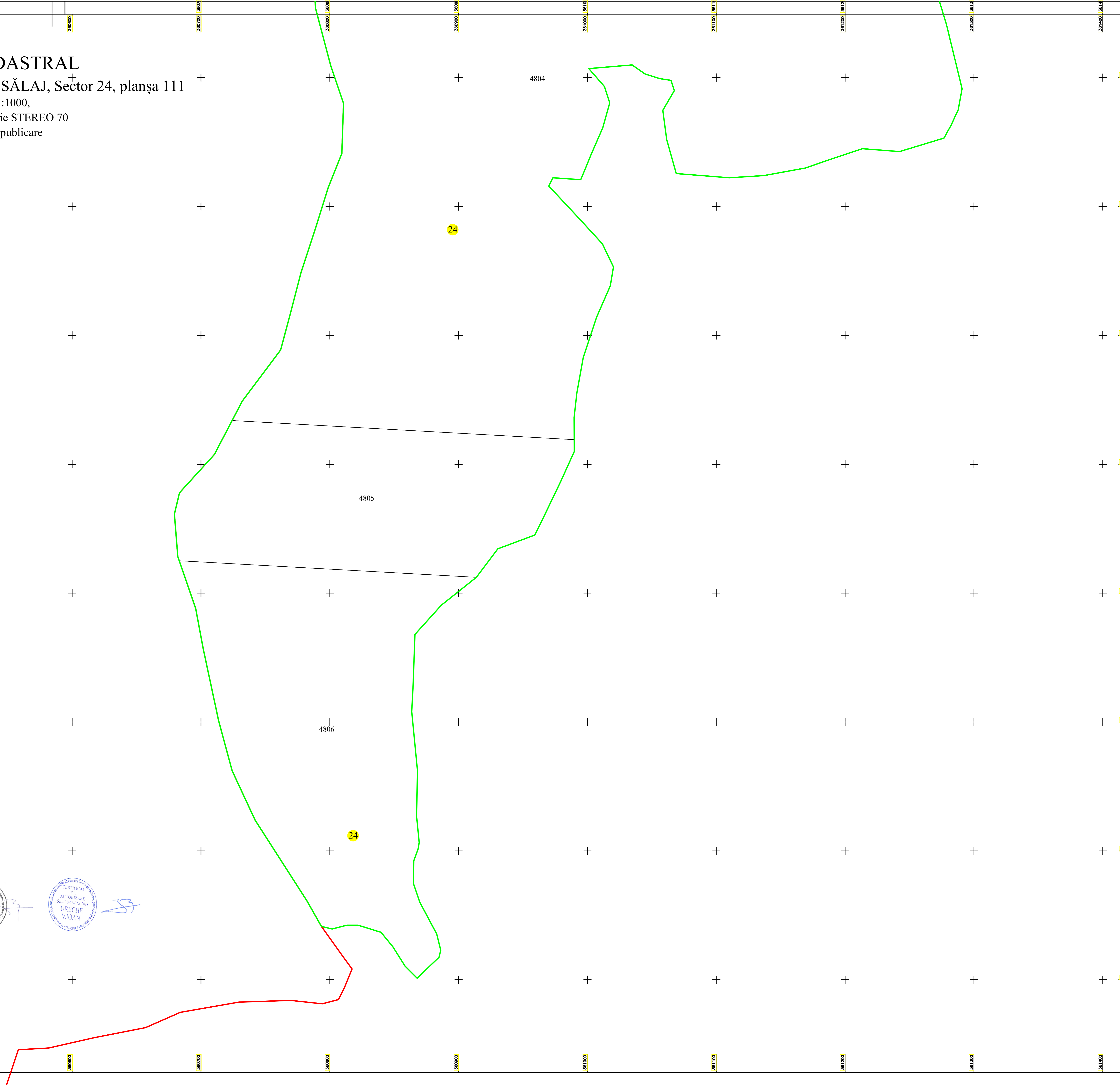
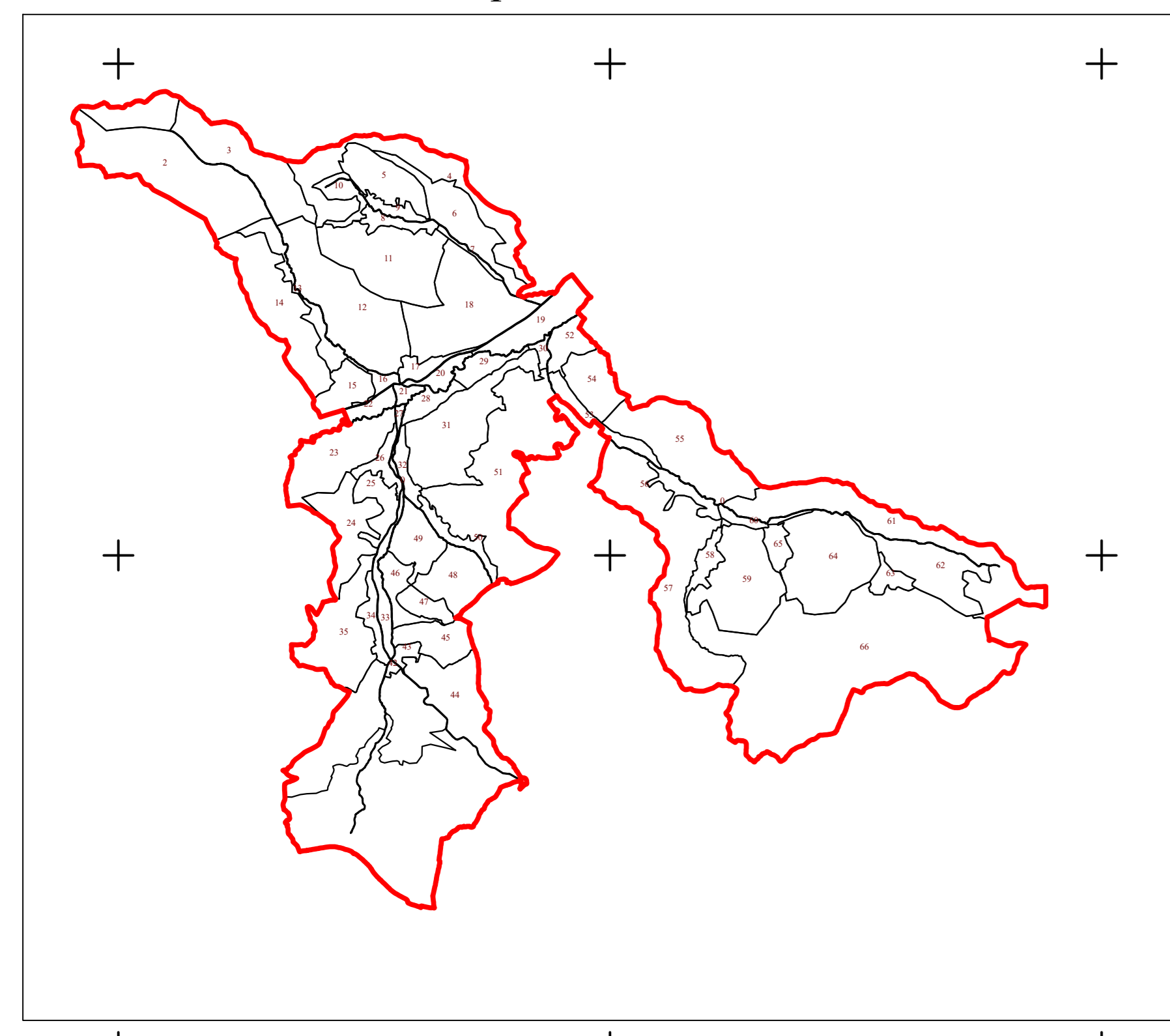
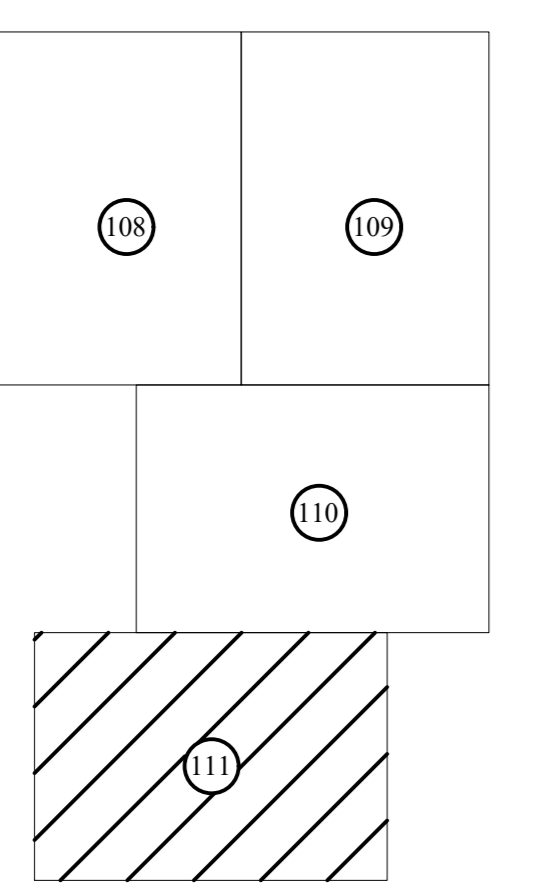


PLAN CADASTRAL
ŪAT CUZĂPLAC, JŪDEŢUL SĂLAJ, Sector 24, planşa 111
Scara - 1:1000,
sistem de proiecŷie STEREO 70
Copie spre publicare

Schita cu dispunerea sectoarelor cadastrale



Legendă	
+	Limite
— (red)	Limită UAT
— (green)	Limită sector
— (black)	Limită imobil
4805	Identificator imobil
— (blue)	Limită intravilan
□ (hatched)	Construcŷii
111	Număr administrativ



SC Sopo Căd Ureche SRL
Semnatura: Data: Aprilie 2023