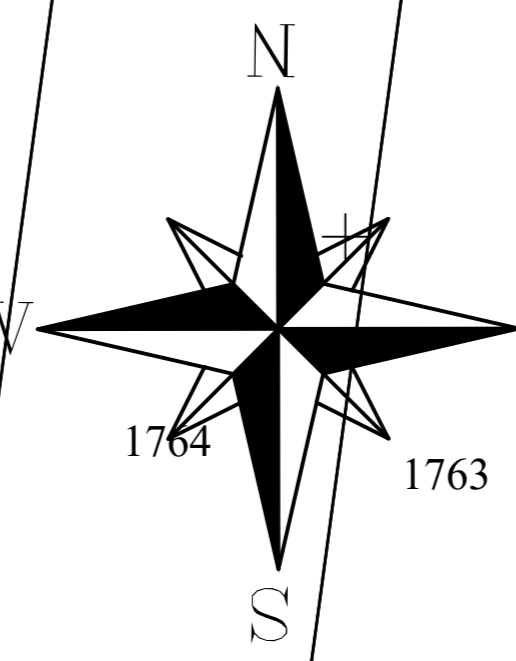
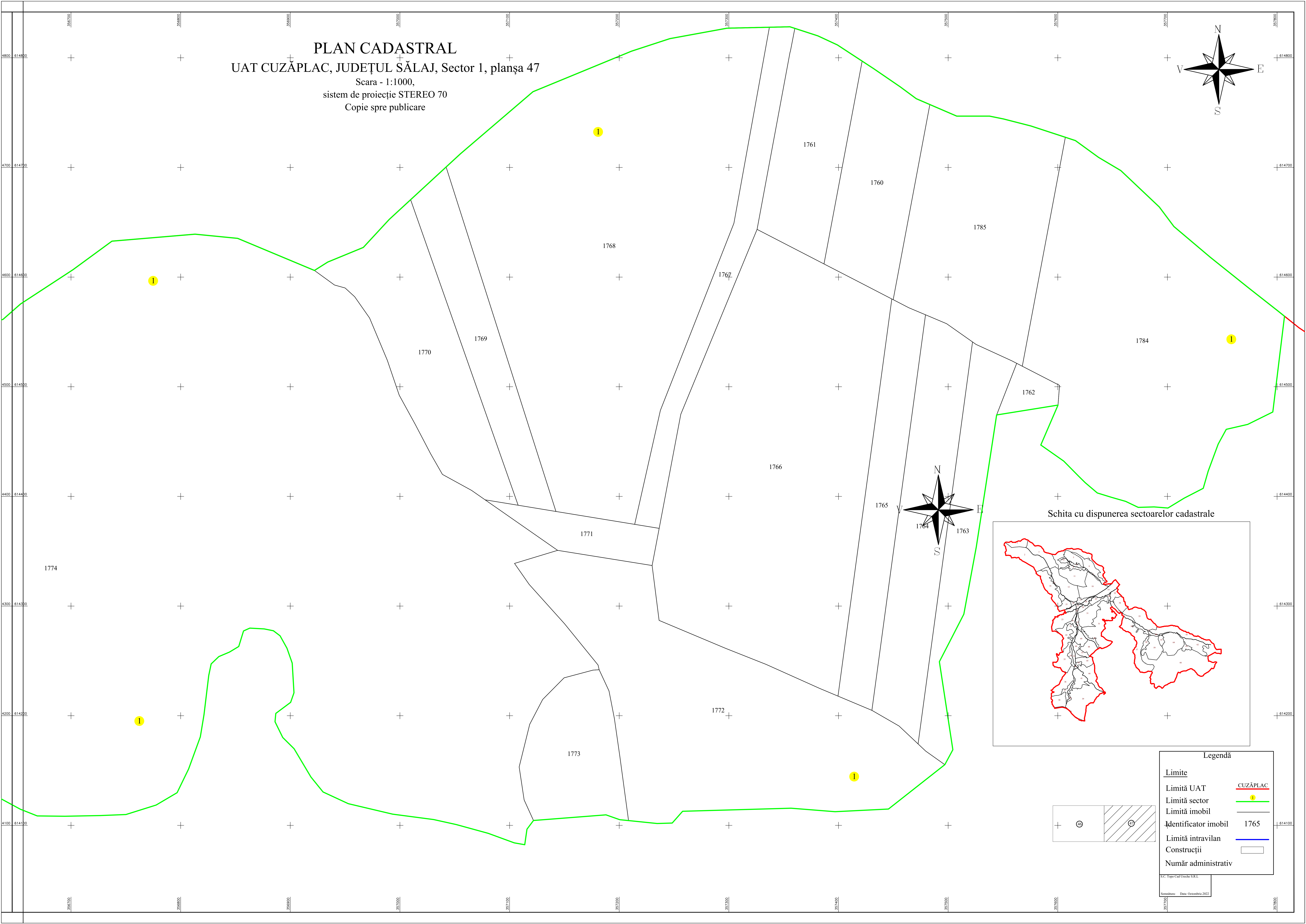
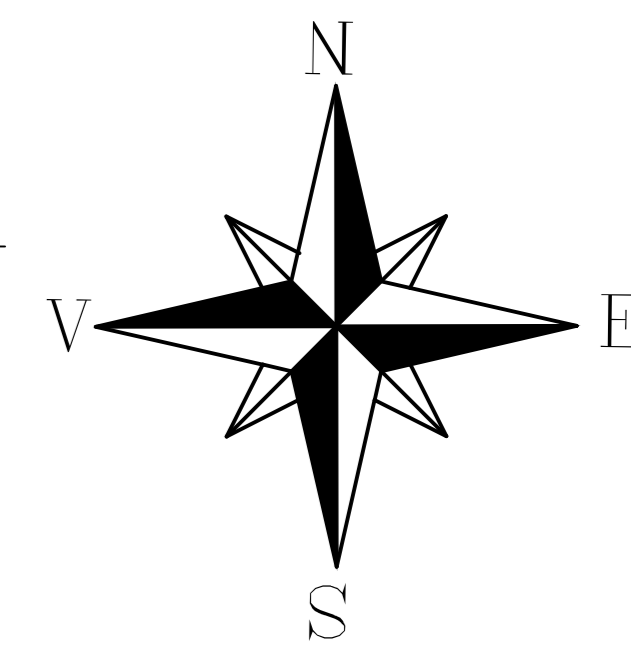
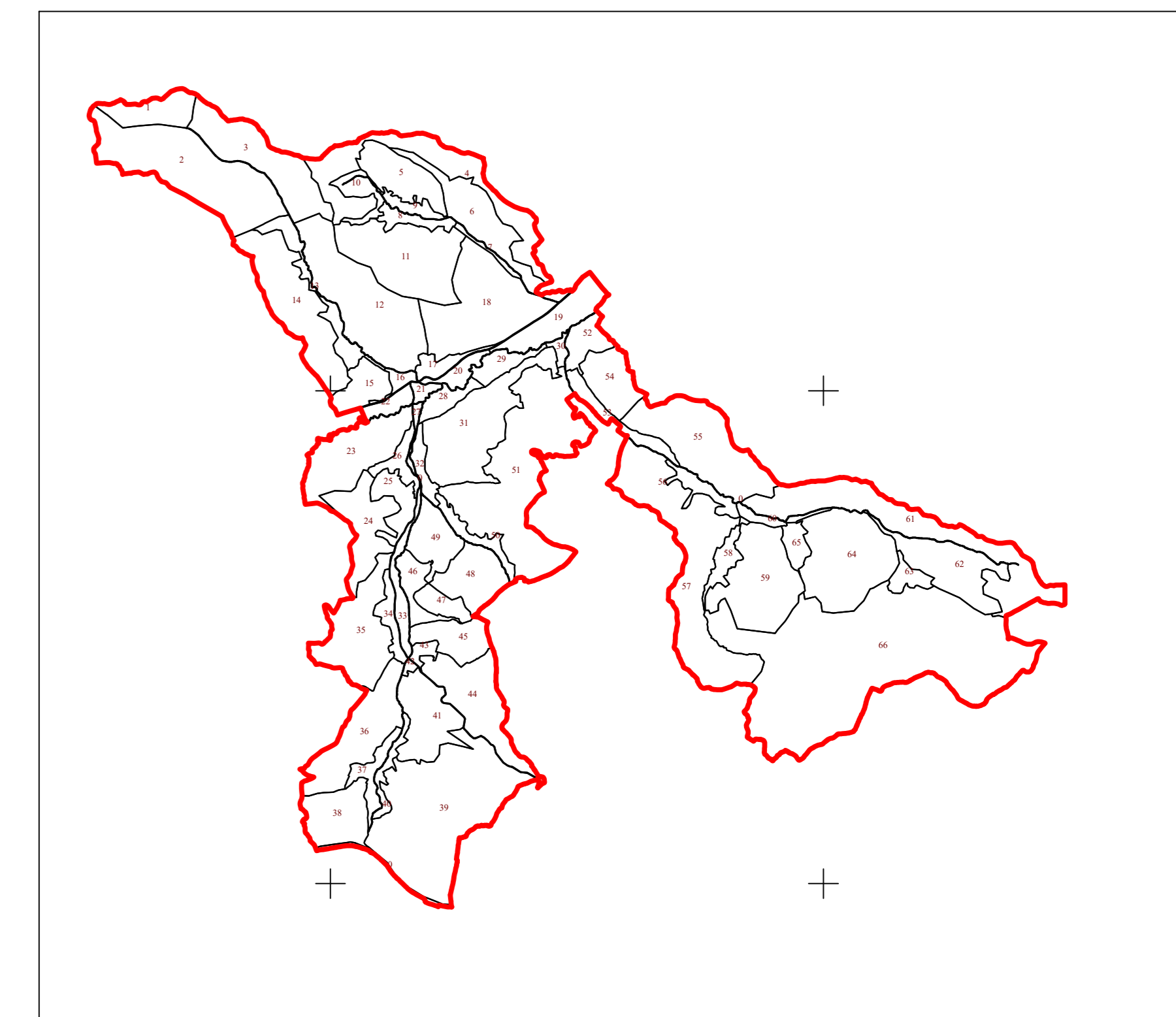


PLAN CADASTRAL
 UAT CUZĂPLAC, JUDEȚUL SĂLAJ, Sector 1, planșa 47
 Scara - 1:1000,
 sistem de proiecție STEREO 70
 Copie spre publicare



Schita cu dispunerea sectoarelor cadastrale



Legendă

Limite	
Limită UAT	CUZĂPLAC
Limită sector	I
Limită imobil	
Identificator imobil	1765
Limită intravilan	
Construcții	
Număr administrativ	