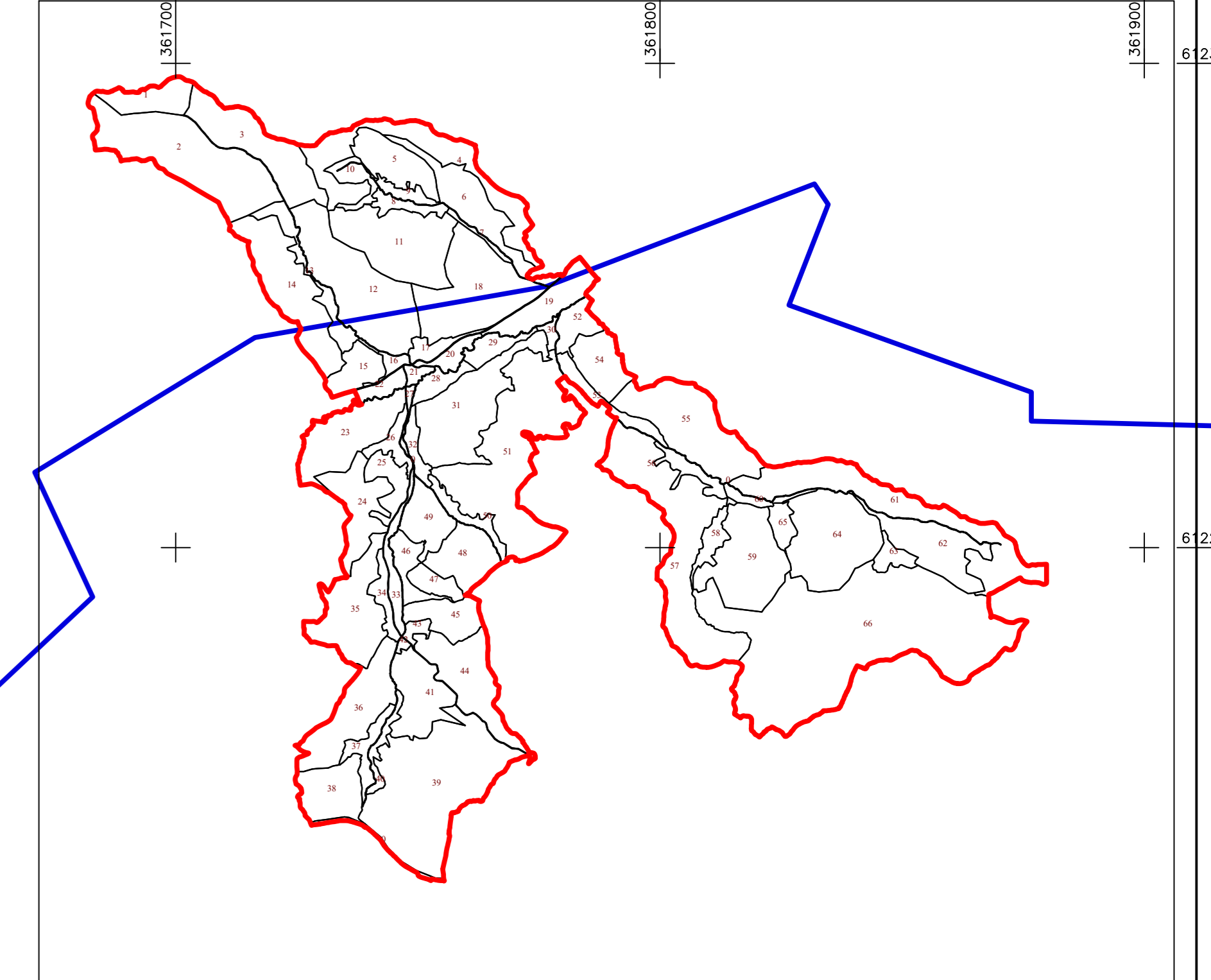


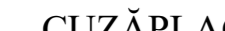




PLAN CADASTRAL  
UAT CUZĂPLAC, JUDEȚUL SĂLAJ, Sector 11, planșa 18

Scara - 1:1000,  
sistem de proiecție STEREO 70  
Copie spre publicare

Schita cu dispunerea sectoarelor cadastrale



**Legendă**

- Limite
- Limită UAT  CUZĂPLAC
- Limită sector  11
- Limită imobil 
- Identificator imobil 593
- Limită intravilan 
- Construcții 
- Număr administrativ

S.C. Topo-Cad Unche S.R.L.  
Semnatura: Data: Octombrie 2022

