
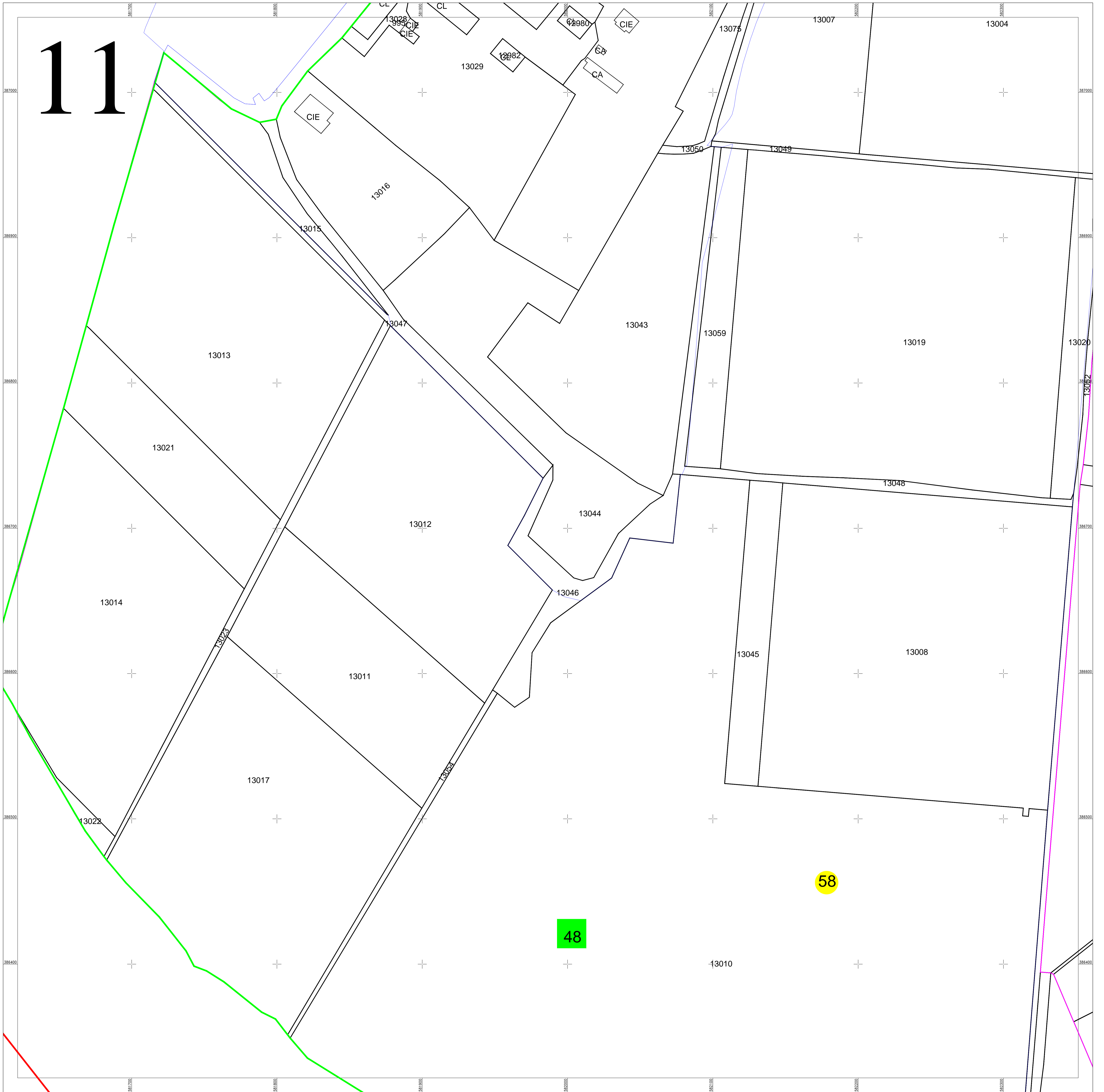


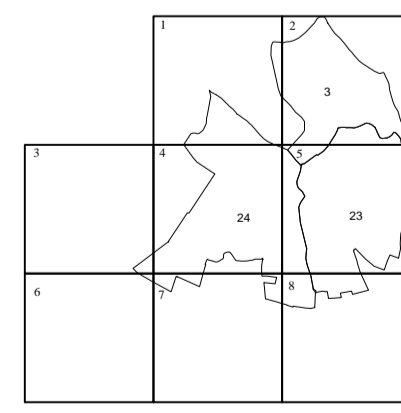
**PLAN CADASTRAL**  
 UAT Bucov, judetul PRAHOVA  
 Sectoare cadastrale nr.: 48, 58, 42, 24, 23, 3  
 Scara 1:1000  
 Sistem de proiectie STEREO 70  
 Plansa 11/26



**11**



Schita dispunerii planselor



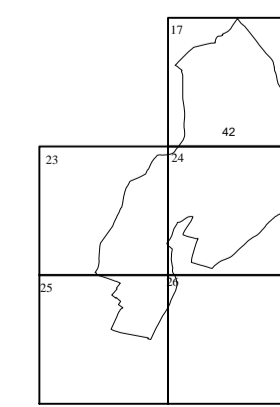
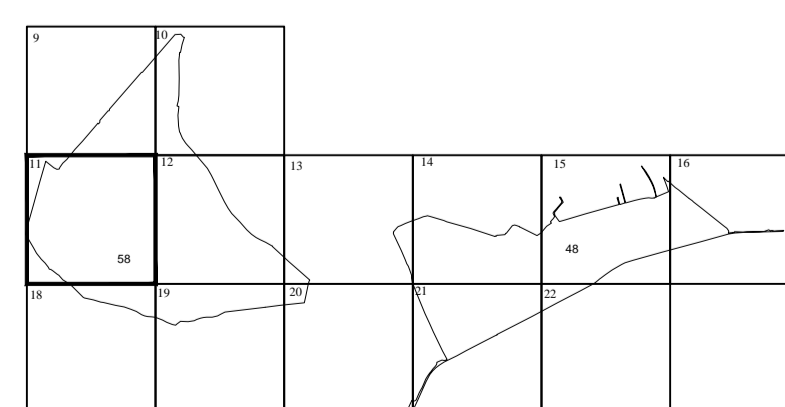
Documente spre publicare

ANCPI

**Servicii de înregistrare sistematică în Sistemul Integrat de Cadastru și Carte Funciară a imobilelor situate în UAT Bucov, jud. Prahova**

S.C. ACADASTRU ONLINE CONSULT S.R.L.

Data  
Martie 2024



|                               |                              |
|-------------------------------|------------------------------|
| <b>5</b>                      | Numar sector cadastral       |
| <b>PRAHOVA</b>                | Judet                        |
| <b>BUCOV</b>                  | UAT                          |
| <b>UAT BUCOV</b>              | Localitati                   |
| <b>PLAN CADASTRAL</b>         | Titlu                        |
| <b>Setor cadastral nr. 42</b> | Subtitluri, Sector cadastral |
| <b>1:1000</b>                 | Scara                        |
| <b>13102</b>                  | ID                           |

|  |   |
|--|---|
|  | Limita de judet                             |
|  | Limita UAT                                  |
|  | Limita sectoarelor cadastrale               |
|  | Limita intravilan                           |
|  | Limita imobil                               |
|  | Limita constructiilor cu caracter permanent |