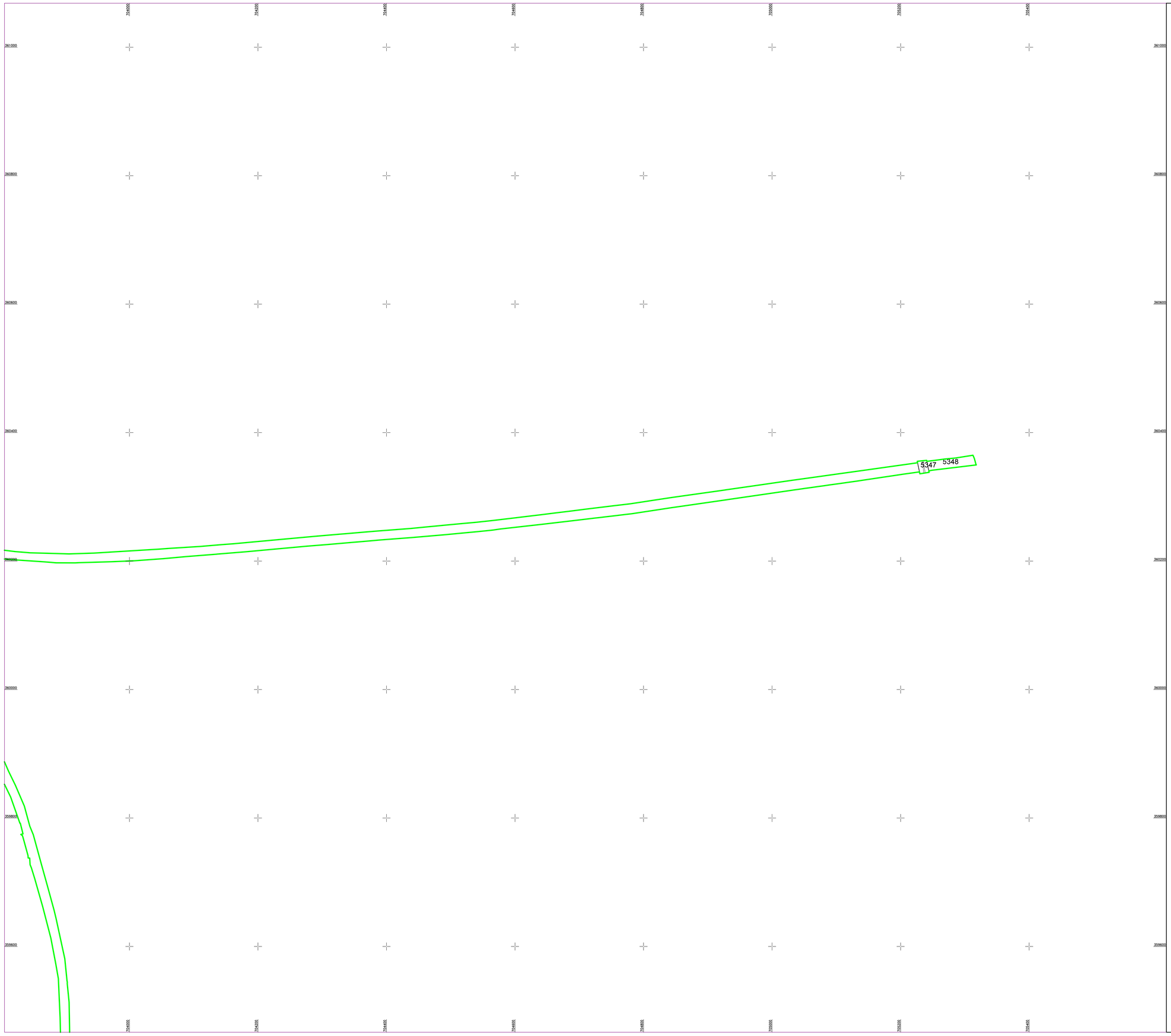

PLAN CADASTRAL

JUDET IALOMITA, UAT VALEA CIORII
Sectorul Cadastral 0

Spre publicare

Scara 1:2000

Sistem de proiectie "STEREO '70"

- Plansa 7 -

N

SCHITA DE RACORDARE A PLANSELOR

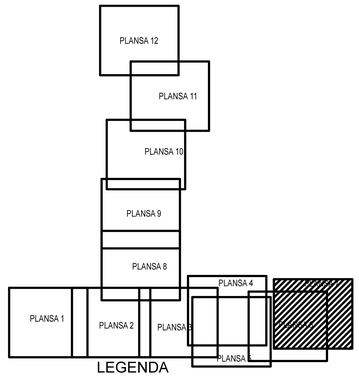

LEGENDA

	Limită IMOBIL
	Limită SECTOR
	Limită UAT
	Limită INTRAVILAN
	Limită TARLA
1	Număr SECTOR
489	ID IMOBIL
T1	Număr TARLA
DE 7	Toponimie

SCHITA DISPUNERII SECTORULUI CADASTRAL

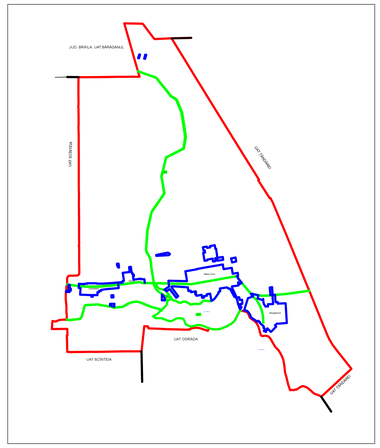

Executant
SC SYSCAD SOLUTIONS SRL
Hinca Liviu Constantin

Data.....