PLAN CADASTRAL

JUDET IALOMITA, UAT VALEA CIORII
Sectorul Cadastral 3

Spre publicare

Scara 1:2000

Sistem de proiectie "STEREO '70"

- Plansa 5 -

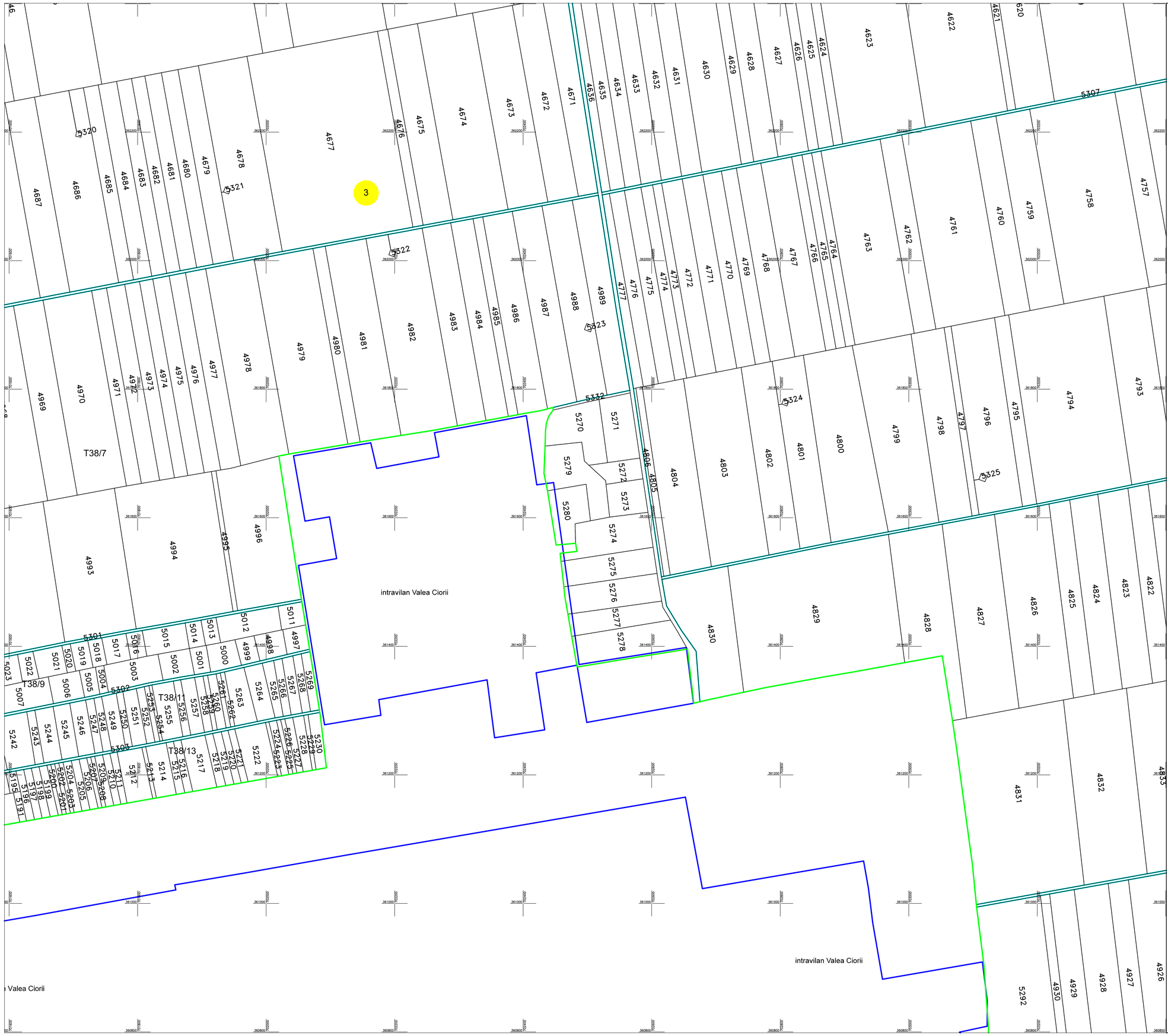

N

SCHITA DE RACORDARE A PLANSELOR

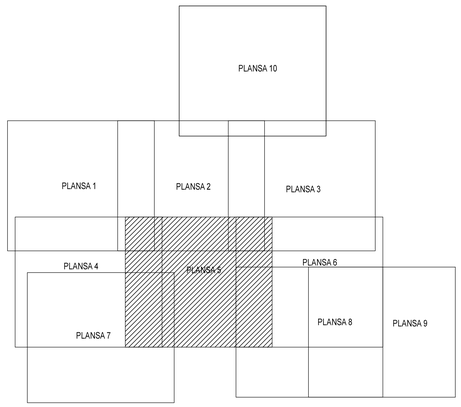

LEGENDA

	Limită IMOBIL
	Limită SECTOR
	Limită UAT
	Limită INTRAVILAN
	Limită TARLA
1	Număr SECTOR
489	ID IMOBIL
T1	Număr TARLA
DE 7	Toponimie

SCHITA DISPUNERII SECTORULUI CADASTRAL

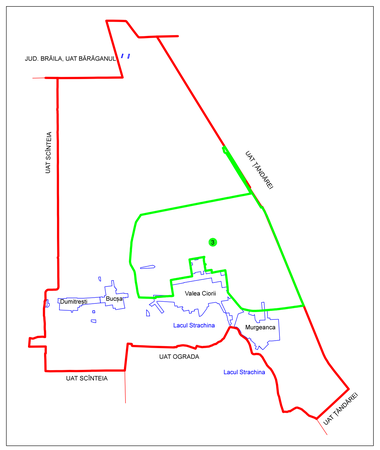

Executant
SC SYSCAD SOLUTIONS SRL
Ilinca Liviu Constantin

Data.....

Liviu Constantin Ilinca

Semnat digital de Liviu Constantin Ilinca
Data: 2020.06.29 12:06:27 +03'00'