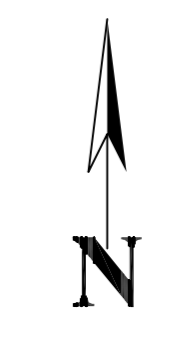
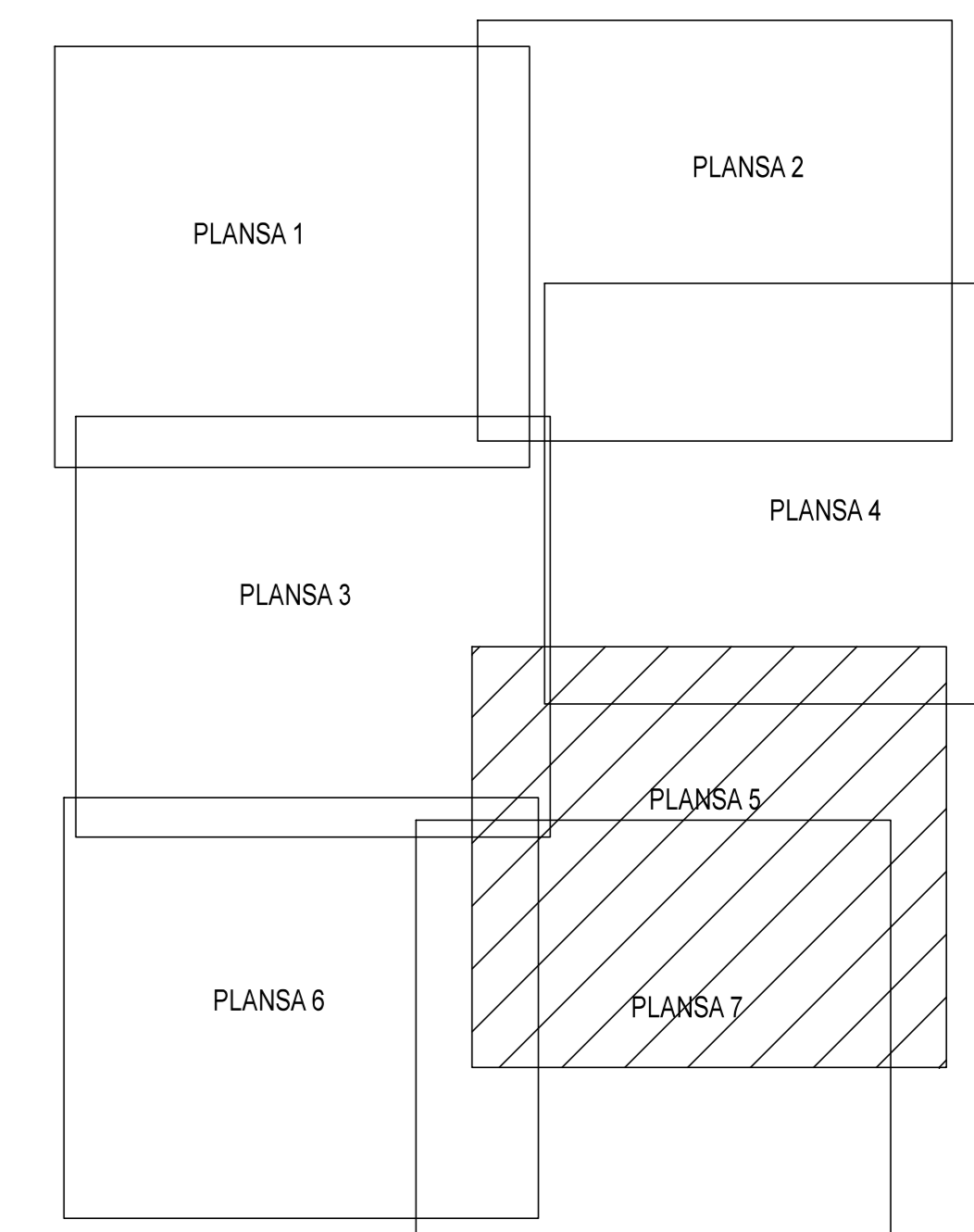


PLAN CADASTRAL
JUDET IALOMITA, UAT VALEA CIORII
 Sectorul Cadastral 1

Spre publicare
 Scara 1:2000
 Sistem de proiectie "STEREO '70"
 - Plansa 5 -

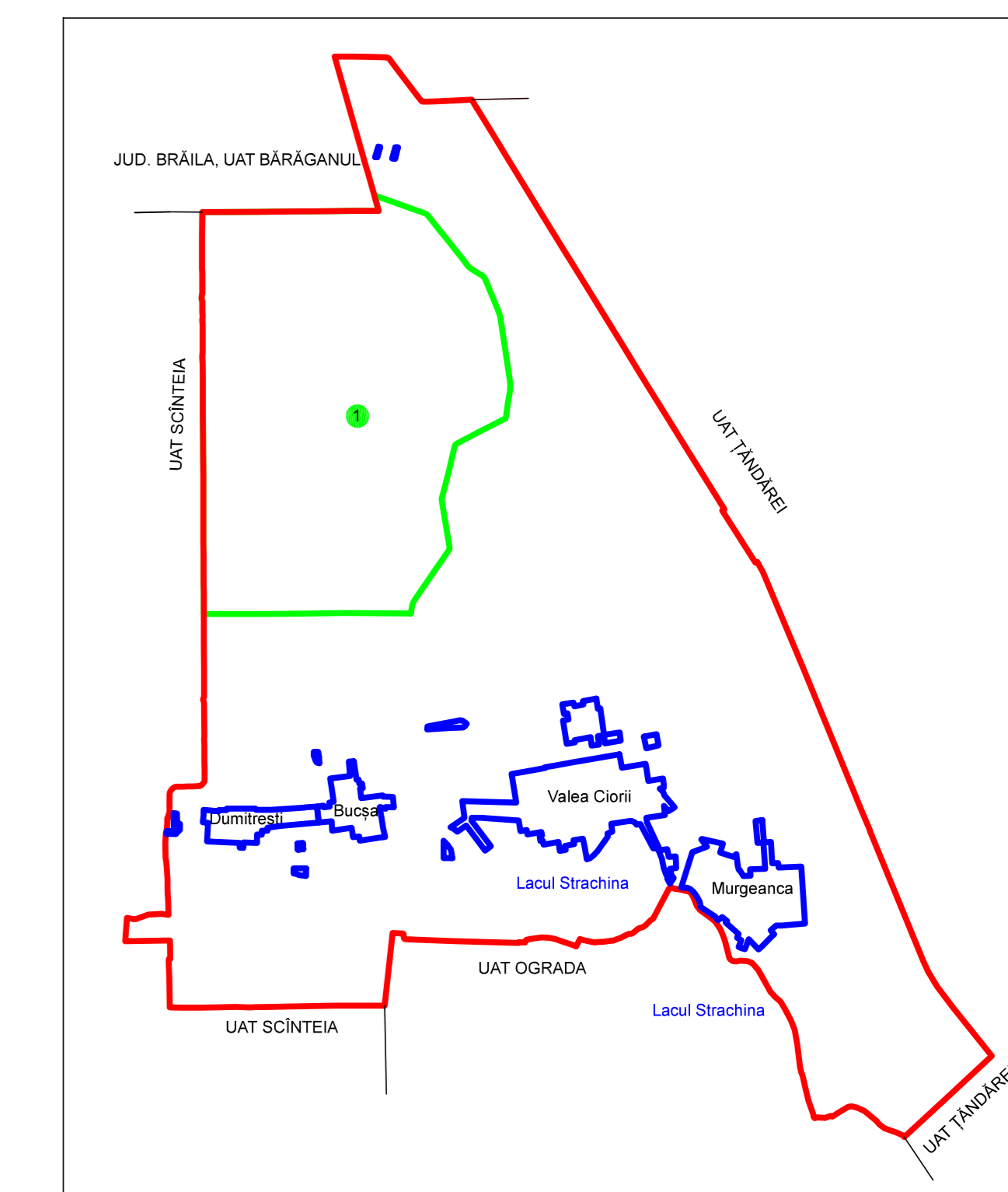
SCHITA DE RACORDARE A PLANSELOR



LEGENDA

- Limită IMOBIL
- Limită SECTOR
- Limită UAT
- Limită INTRAVILAN
- Limită TARLA
- 1 Număr SECTOR
- 489 ID IMOBIL
- T1 Număr TARLA
- DE 7 Toponimie

SCHITA DISPUNERII SECTORULUI CADASTRAL



Executant
 SC SYSCAD SOLUTIONS SRL
 Strada Liviu Ciocan
 Data: _____

