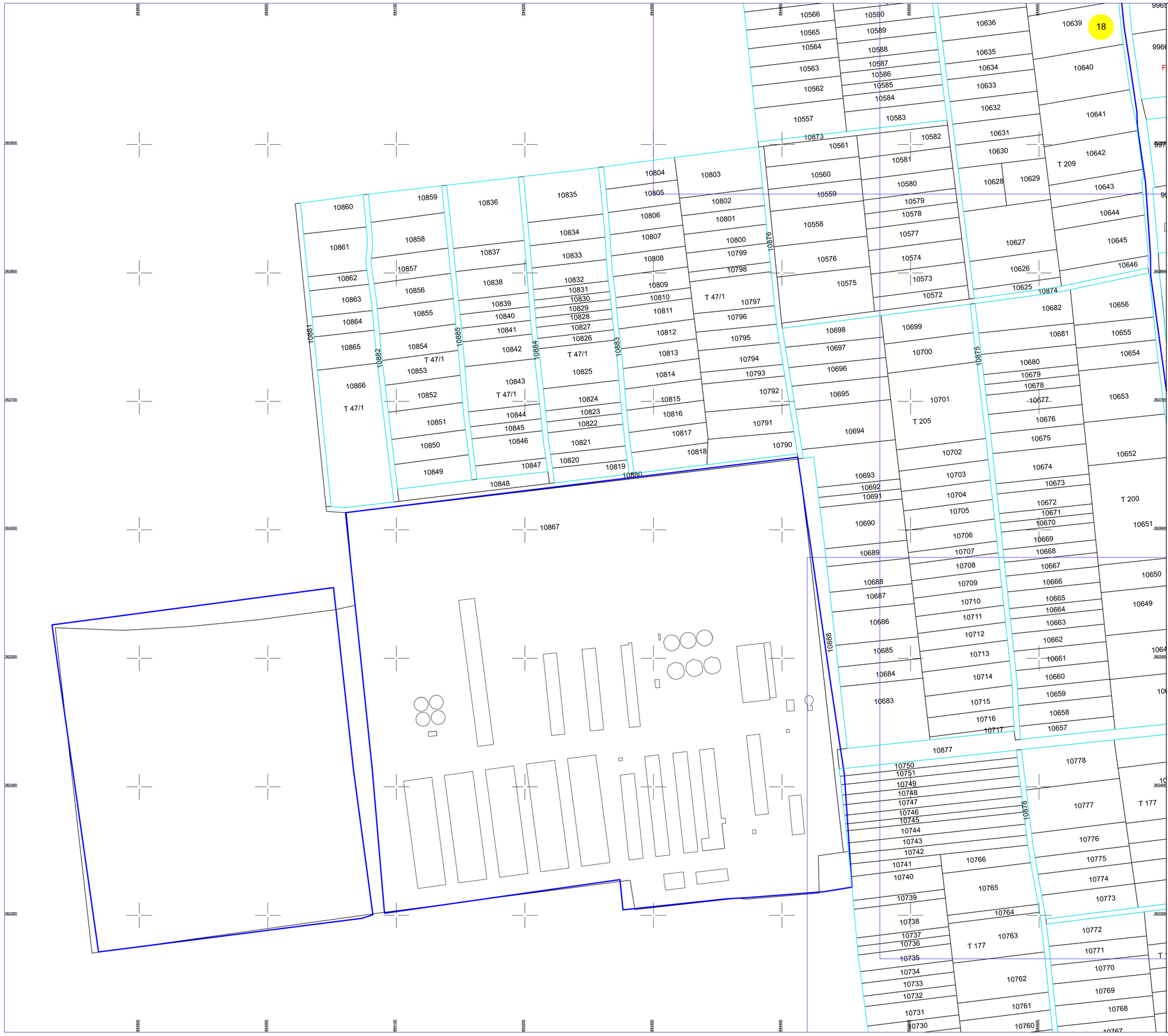

PLAN CADASTRAL

JUDET IALOMITA, UAT SANTEIA

Sectorul Cadastral 18

Spre publicare

Scara 1:1000

Sistem de proiectie "STEREO '70"

- Plansa 2 -

SCHITA DE RACORDARE A PLANSELOR

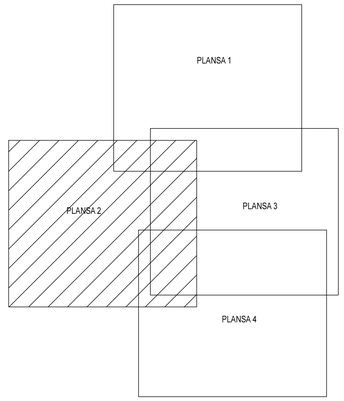

LEGENDA

	Limită IMOBIL
	Limită CONSTRUCTIE
	Limită SECTOR
	Limită UAT
	Limită INTRAVILAN
	Limită TARLA
1	Număr SECTOR
489	ID IMOBIL
T1	Număr TARLA
DE 7	Toponimie
7	NUMAR POSTAL

SCHITA DISPUNERII SECTORULUI CADASTRAL

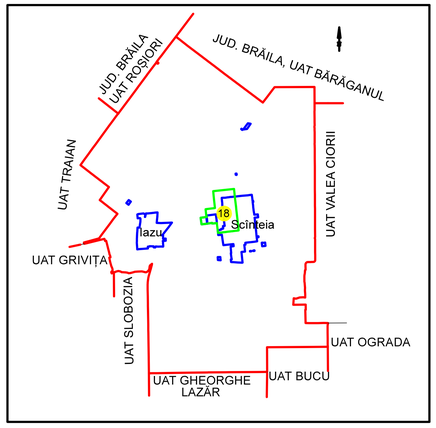

Executant
SC SYSCAD SOLUTIONS SRL
Ilinca Liviu Constantin

Data.....

Liviu Constantin Ilinca

Semnat digital de Liviu Constantin Ilinca
Data: 2020.01.07 15:39:50 +02'00'