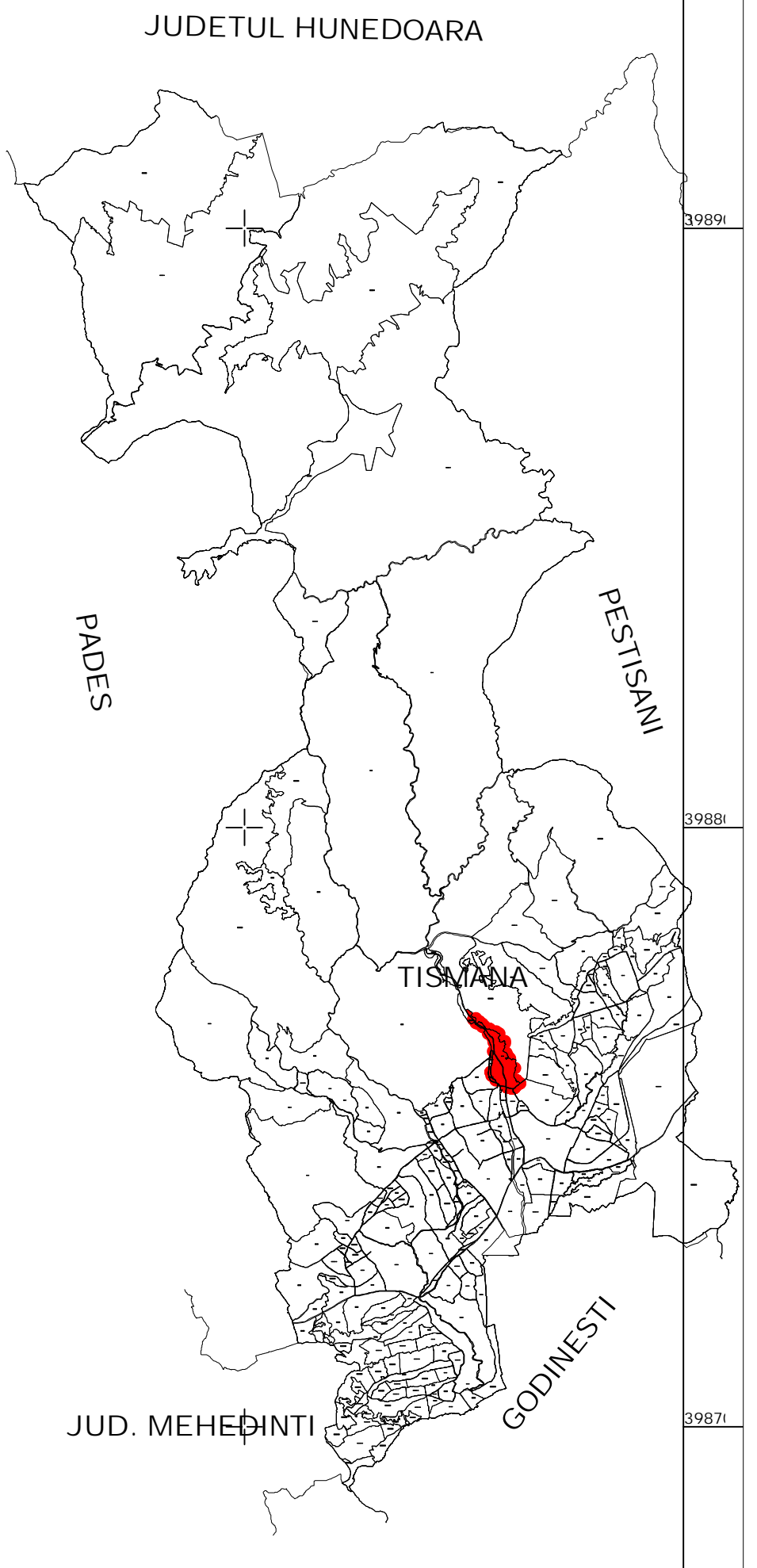
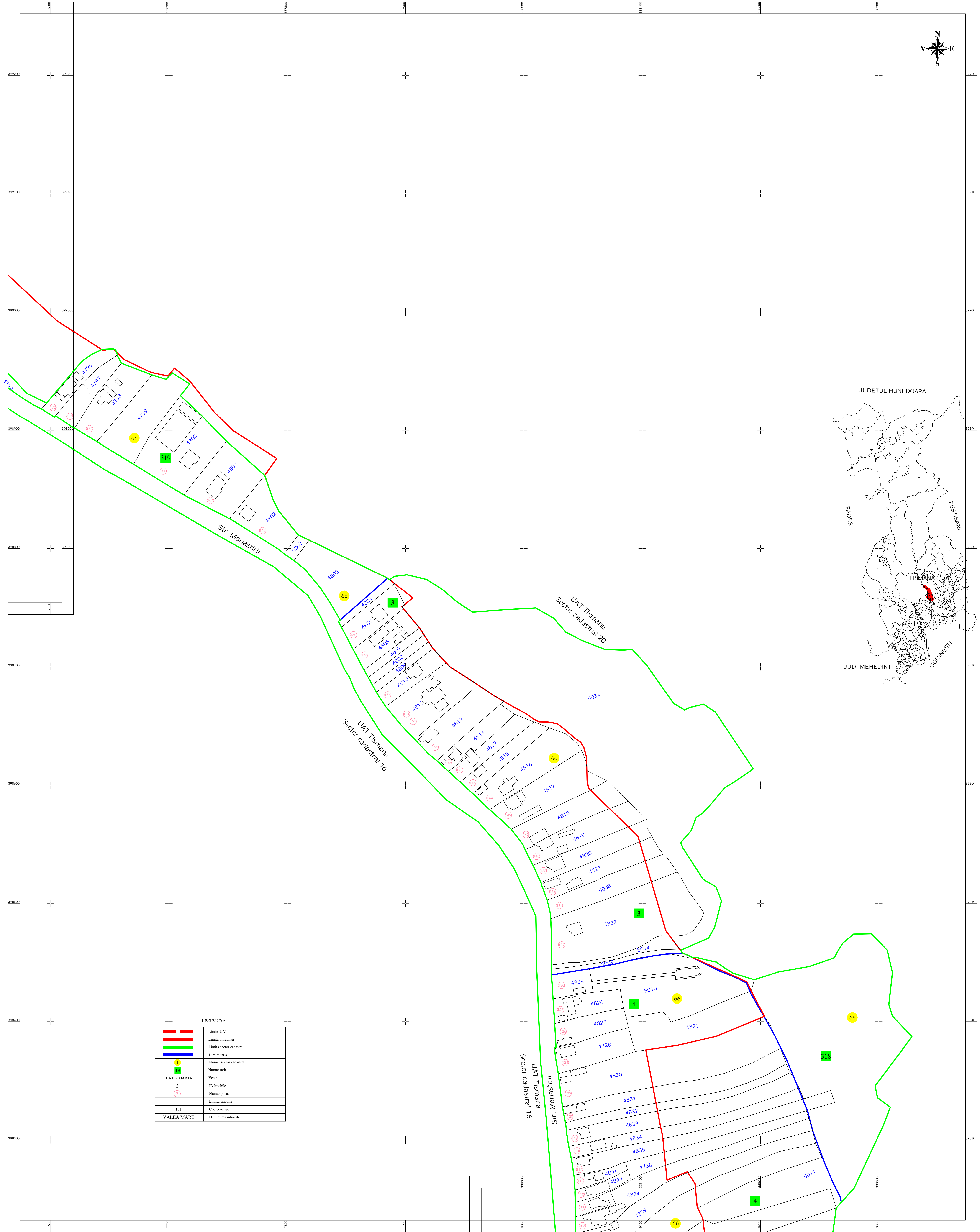



PLAN CADASTRAL
 UAT Tismana, Judetul Gorj
 Sector cadastral nr. 66
 Scara 1:1000
 Sistem de proiectie STEREO 70
 Plansa 2



LEGENDA

	Limita UAT
	Limita intravilan
	Limita sector cadastral
	Limita tarla
	Numar sector cadastral
	Numar tarla
	UAT SCOARȚA
	Vecini
	ID Imobil
	Numar post
	Limita Imobil
	Cod conexiuni
	Denumirea intravilanului

S.C. TOPOMEDCRIS SRL		ORASUL TISMANA	
Proiectat	ing. Modanu Mircea Adrian	Scara	1:1000
Misurat	SC TOPOMEDCRIS SRL	Lucrari de inregistrare sistematica a imobilelor in Sistemul Integrat de Cadastru si Carte funciara UAT-Tismana - Sector 66	
Calculat	ing. Modanu Mircea Adrian	Data	15 Noiembrie 2024
Editat	ing. Modanu Mircea Adrian		
Aprobat	ing. Modanu Mircea Adrian		