

PLAN CADASTRAL

UAT: Novaci, județul: GORJ, Sector cadastral 22, planșa 1

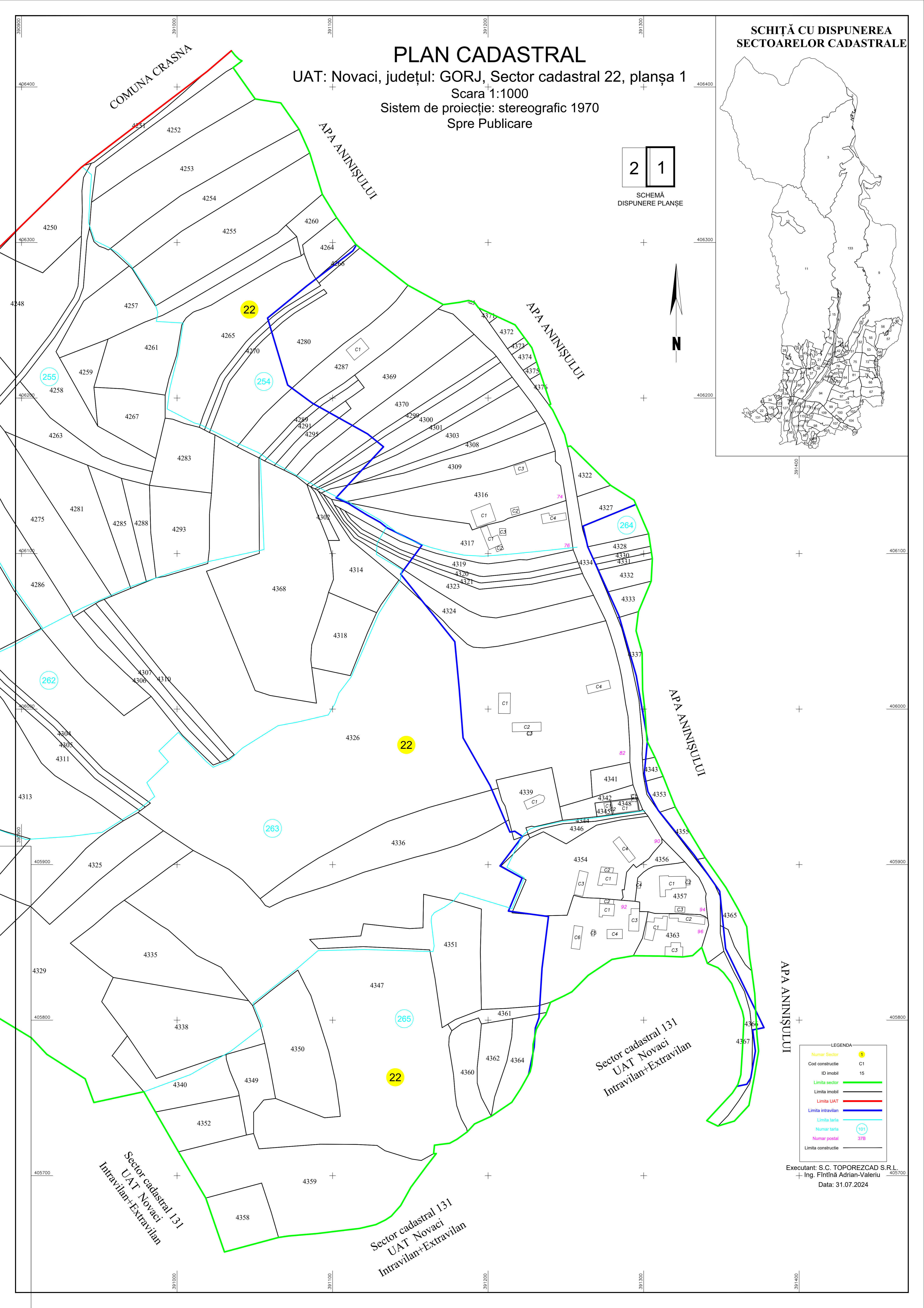
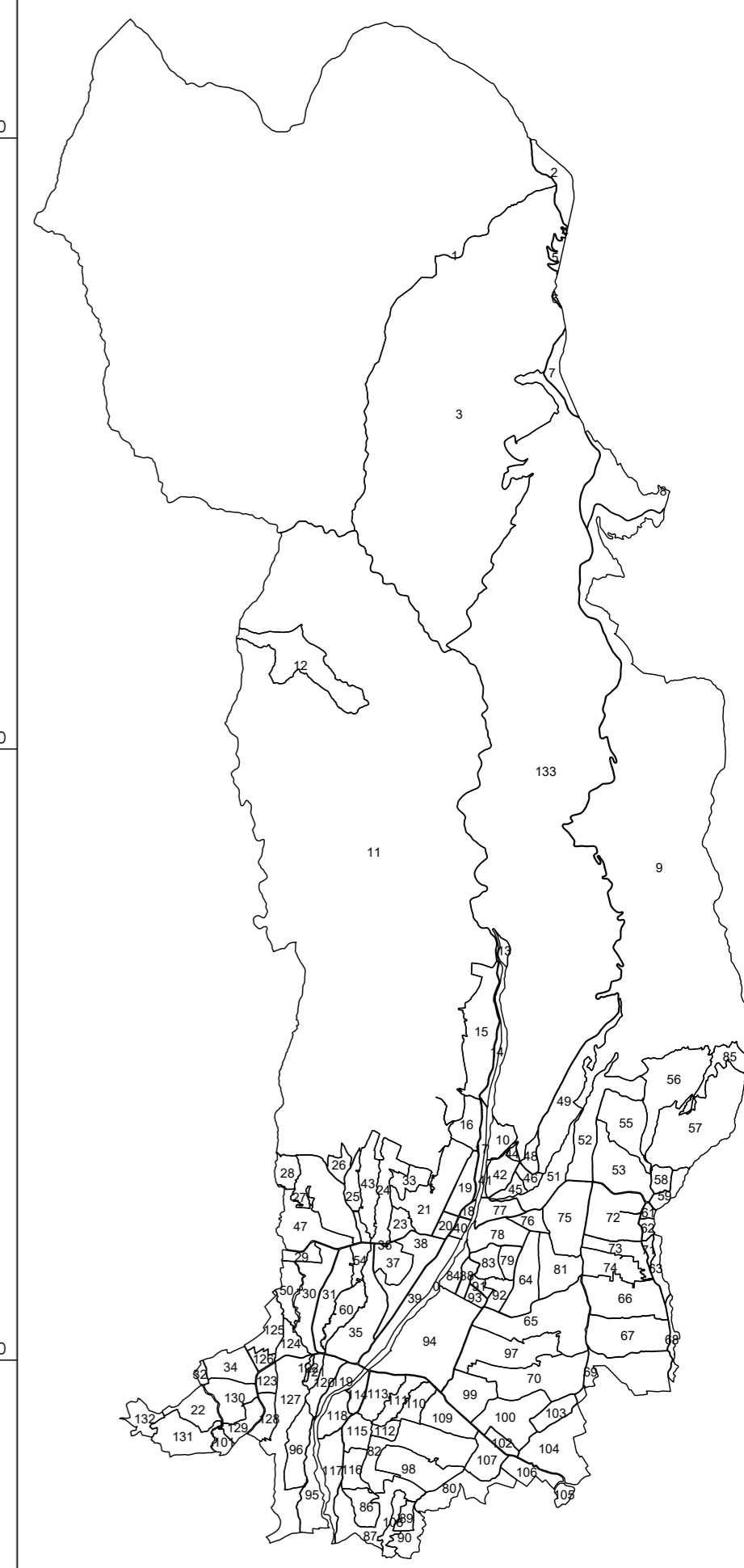
Scara 1:1000

Sistem de proiecție: stereografic 1970

Spre Publicare

2 1

SCHEMĂ
DISPUNERE PLANȘE



APA ANINIȘULUI

Sector cadastral 131
UAT Novaci
Intravilan+Extravilan

Sector cadastral 131
UAT Novaci
Intravilan+Extravilan

Sector cadastral 131
UAT Novaci
Intravilan+Extravilan

LEGENDA

Numar Sector	1
Cod constructie	C1
ID imobil	15
Limita sector	—
Limita imobil	—
Limita UAT	—
Limita intravilan	—
Limita taria	—
Numar taria	101
Numar postal	376
Limita constructie	—

Executant: S.C. TOPOREZCAD S.R.L.
+ Ing. Fintină Adrian-Valeriu
Data: 31.07.2024

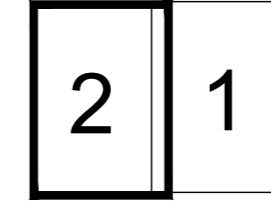
PLAN CADASTRAL

UAT: Novaci, județul: GORJ, Sector cadastral 22, planșa 2

Scara 1:1000

Sistem de proiecție: stereografic 1970

Spre Publicare



SCHEMĂ
DISPUNERE PLANȘE



COMUNA CRASNA

COMUNA CRASNA

COMUNA CRASNA

Sector cadastral 132
UAT Novaci
Extravilan

Sector cadastral 131
UAT Novaci
Intravilan+Extravilan

Sector cadastral 131
UAT Novaci
Intravilan+Extravilan

Sector cadastral 131
UAT Novaci
Intravilan+Extravilan

LEGENDA

Numar Sector	22
Cod constructie	C1
ID imobil	15
Limita sector	
Limita imobil	
Limita UAT	
Limita intravilan	
Limita tarla	
Numar tarla	101
Numar postal	37B
Limita constructie	

Executant: S.C. TOPOREZCAD S.R.L.
Ing. Fintă Adrian-Valeriu
Data: 31.07.2024