

# PLAN CADASTRAL

UAT: Novaci, județul: GORJ, Sector cadastral 17, planșa 1

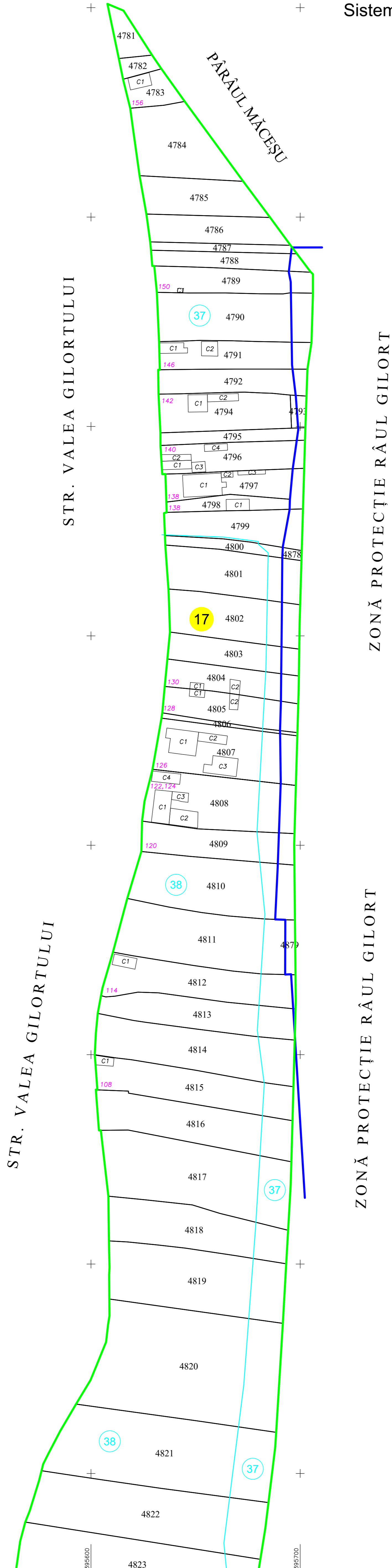
Scara 1:1000

Sistem de proiecție: stereografic 1970

Spre Publicare

1  
2  
3

SCHEMĂ  
DISPUNERE PLANȘE



LEGENDA

Numar Sector	1
Cod constructie	C1
ID imobil	15
Limita sector	—
Limita imobil	—
Limita UAT	—
Limita intravilan	—
Limita tarla	—
Numar tarla	101
Numar postal	37B
Limita constructie	—

Executant: S.C. TOPOREZCAD S.R.L.  
Ing. Fintină Adrian-Valeriu  
Data: 23.08.2024

# PLAN CADASTRAL

UAT: Novaci, județul: GORJ, Sector cadastral 17, planșa 2

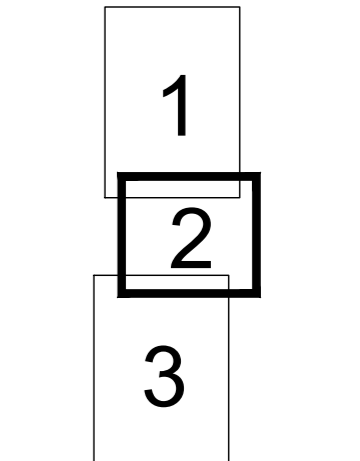
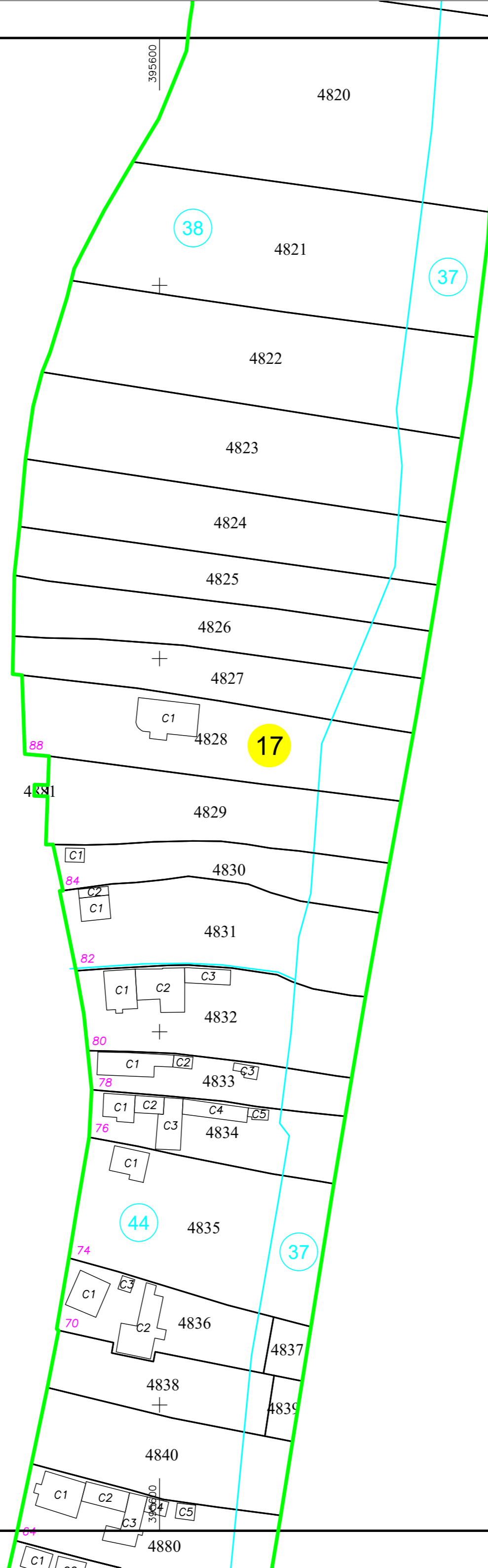
Scara 1:1000

Sistem de proiecție: stereografic 1970

Spre Publicare

STR. VALEA GILORTULUI

ZONĂ PROTECȚIE RÂUL GILORT



SCHEMĂ  
DISPUNERE PLANȘE

LEGENDA	
Numar Sector	1
Cod constructie	C1
ID imobil	15
Limita sector	
Limita imobil	
Limita UAT	
Limita intravilan	
Limita tarla	
Numar tarla	101
Numar postal	37B
Limita constructie	

Executant: S.C. TOPOREZCAD S.R.L.  
Ing. Fintîna Adrian-Valeriu  
Data: 23.08.2024

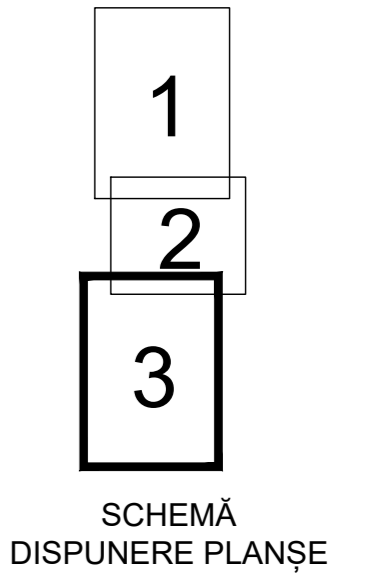
# PLAN CADASTRAL

UAT: Novaci, județul: GORJ, Sector cadastral 17, planșa 3

Scara 1:1000

Sistem de proiecție: stereografic 1970

Spre Publicare



LEGENDA	
Numar Sector	17
Cod constructie	C1
ID imobil	15
Limita sector	
Limita imobil	
Limita UAT	
Limita intravilan	
Limita tarla	
Numar tarla	101
Numar postal	37B
Limita constructie	

Executant: S.C. TOPOREZCAD S.R.L.  
Ing. Fintina Adrian-Valeriu  
Data: 23.08.2024

