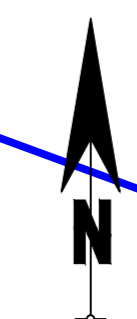
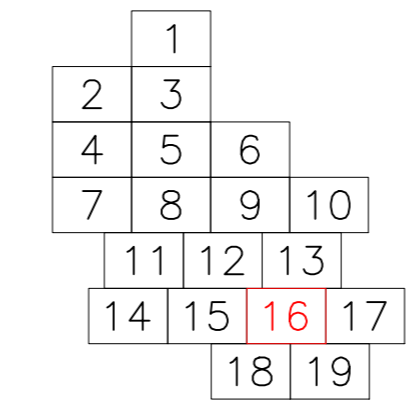


PLAN CADASTRAL
UAT: Șendreni, județul: GALAȚI, Sect. cad. 0, planșa 16
Scara 1:2000
Sistem de proiecție: stereografic 1970
Spre Publicare



UAT ȘENDRENI

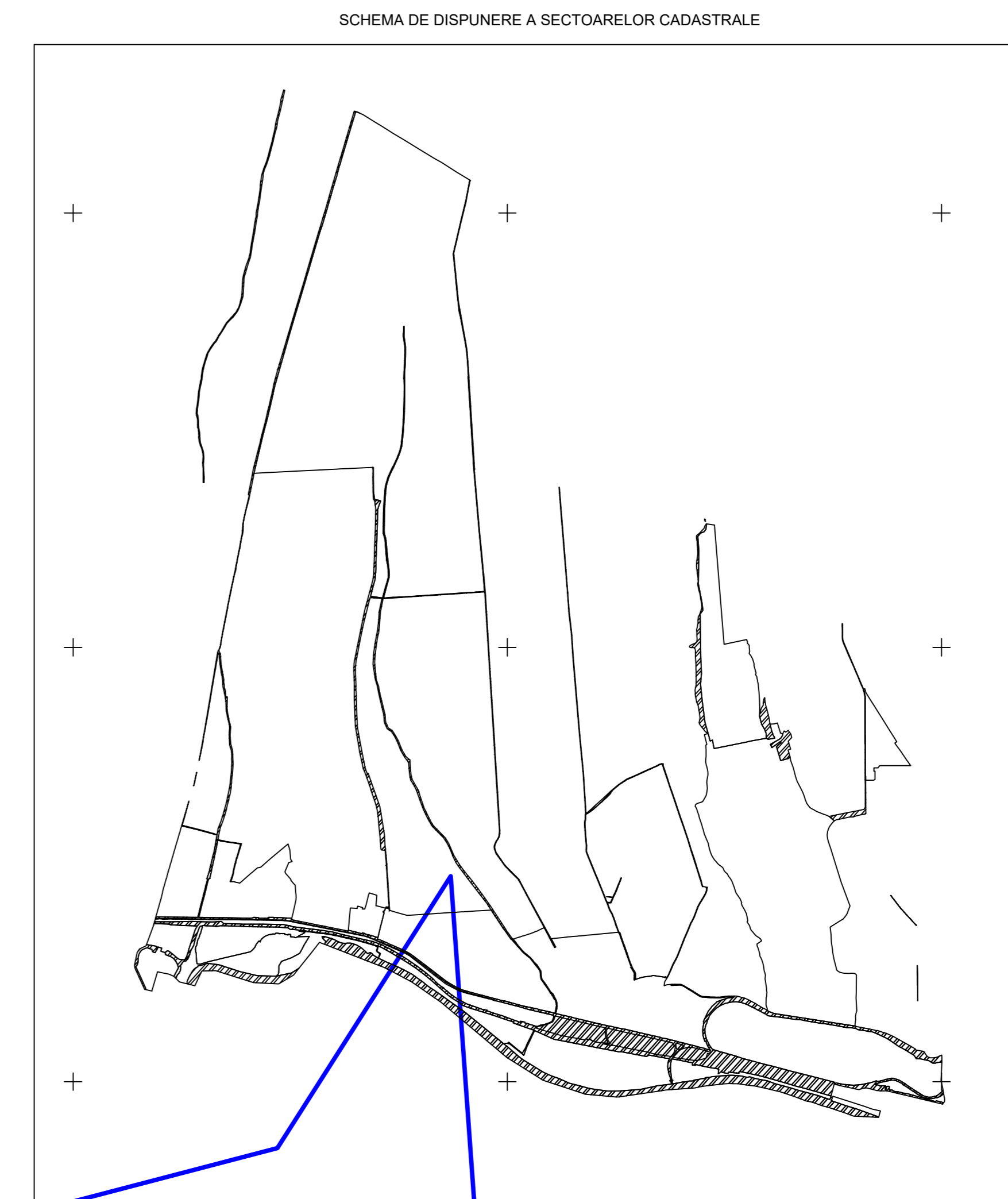
SCHEMA DE RACORDARE A PLANSELOR



LEGENDA

Numele Casei	●
Cod construcție	C1
ID imobil	15
Limita sector	—
Limita imobil	—
Limita UAT	—
Limita Județ	—
Limita intravilan	—
Limita construcție	—

Execuție: C TOTAL BUSINESS LAND SRL
Data: 20.08.2024



Șendreni

