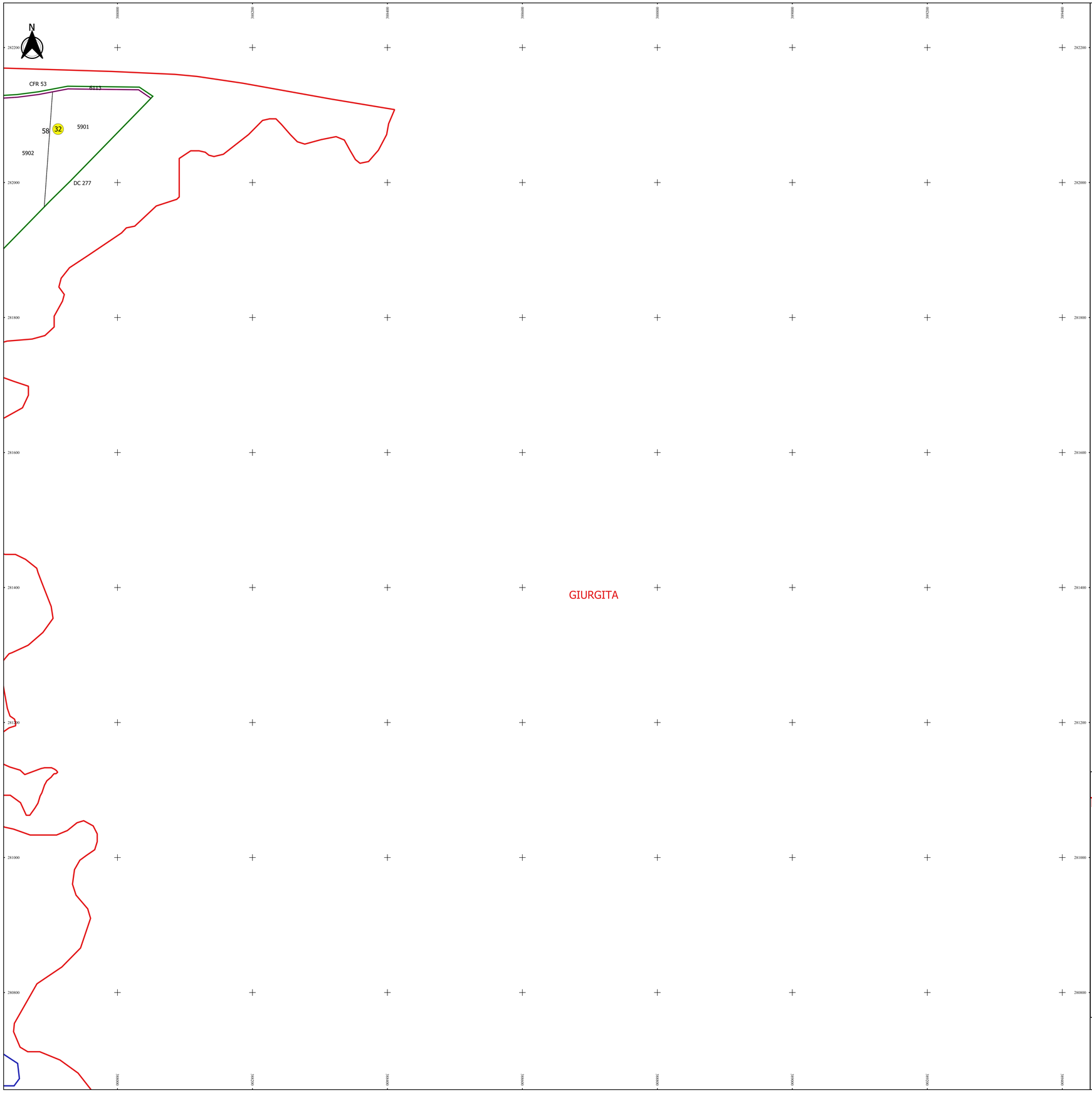

PLAN CADASTRAL

JUDEȚ DOLJ, UAT URZICUTA
Sectorul Cadastral 32
Spre publicare
Scara 1:2000
Sistem de proiecție "STEREO '70"
- Plansa 3 -

Schița de racordare a planșelor

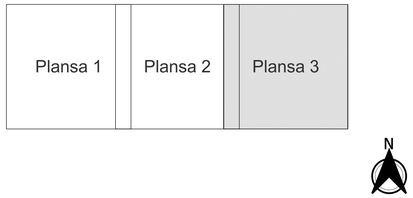

Legendă

- Limită sector
- Limită UAT
- Limită intravilan
- Limită imobil
- Limită tarla
- 32 Număr sector
- 5972 Număr imobil
- 46 Număr tarla
- T45 Toponimie

Schița dispunerii sectorului cadastral

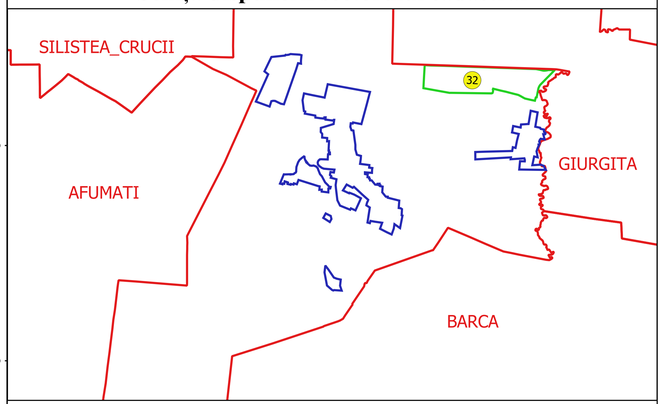

Executant
SC GEOAGRICADASTRU SRL
Ing. FILIP-CONSTANTIN
VULTURU
Data.....

FILIP-CONSTANTIN VULTURU
office@geoagricadastru.com

ANCPI: R. O. DJ. 204
Format digital