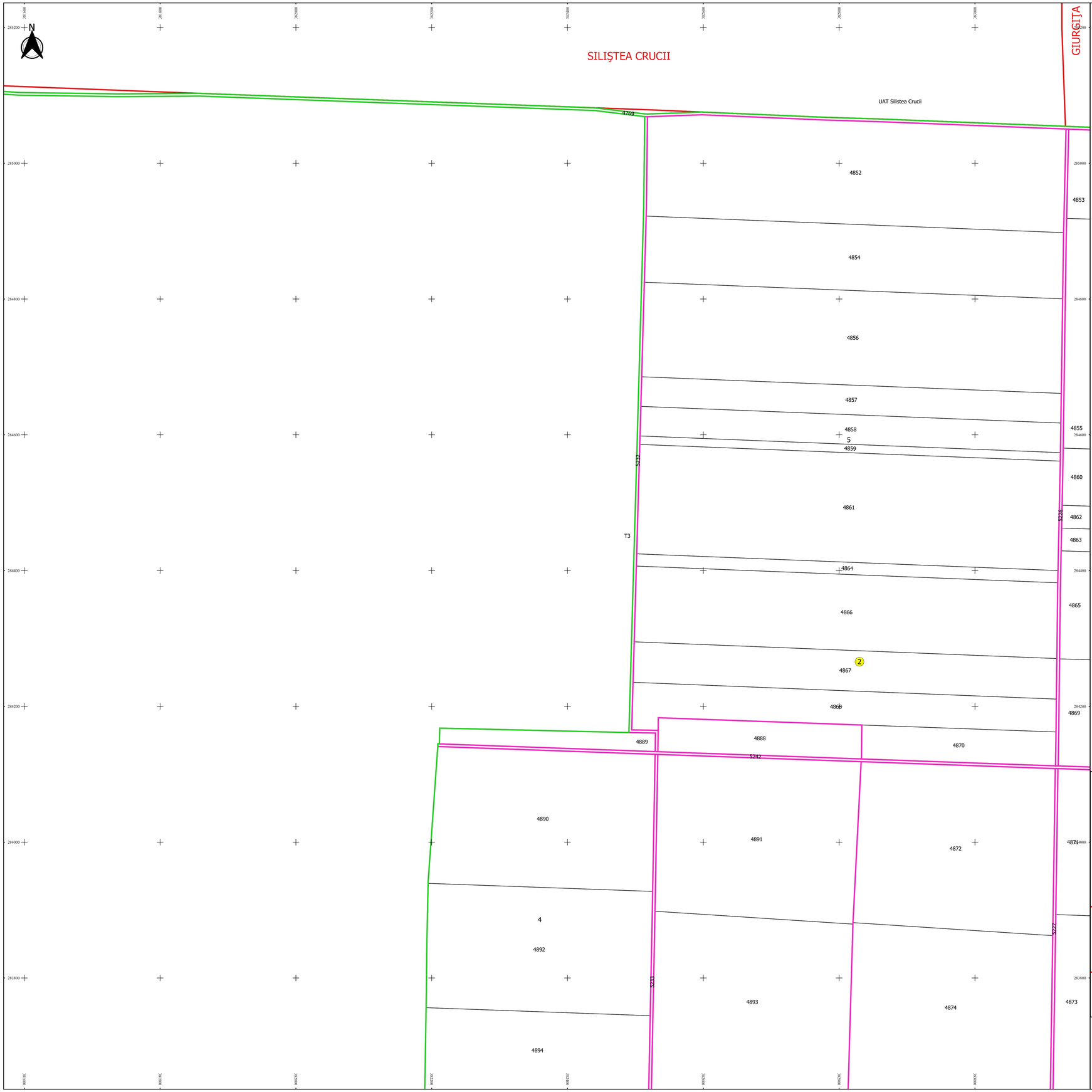

PLAN CADASTRAL

JUDEȚ DOLJ, UAT URZICUȚA

Sectorul Cadastral 2

Spre publicare

Scara 1:2000

Sistem de proiecție "STEREO '70"

- Planșa 2 -

Schița de racordare a planșelor

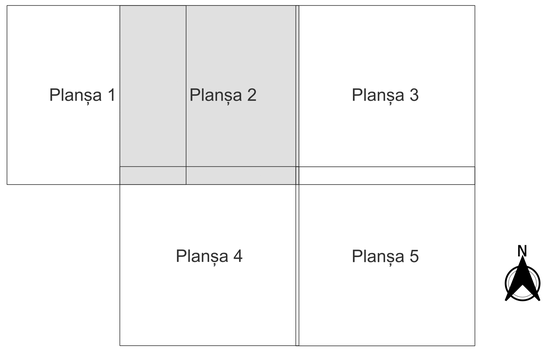

Legendă

- Limită sector
- Limită UAT
- Limită intravilan
- Limită imobil
- Limită tarla
- 2 Număr sector
- 4886 Număr imobil
- 5 Număr tarla
- CFR 53 Toponimie

Schița dispunerii sectorului cadastral

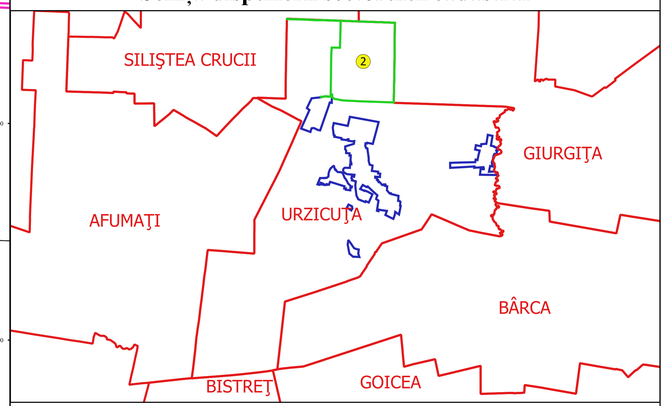

Executant
SC GEOAGRICADASTRU SRL
Ing. FILIP-CONSTANTIN VULTURU
Data.....

FILIP-CONSTANTIN VULTURU
vulturuf@yahoo.com

MEMBRU R. G. DE. 2594
Str. Ion Ionescu de la Brad nr. 1
Craiova, Dolj, Romania