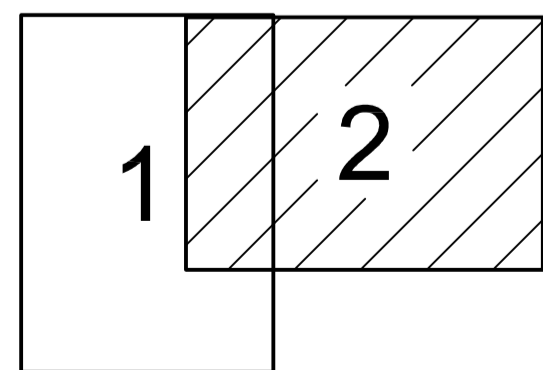
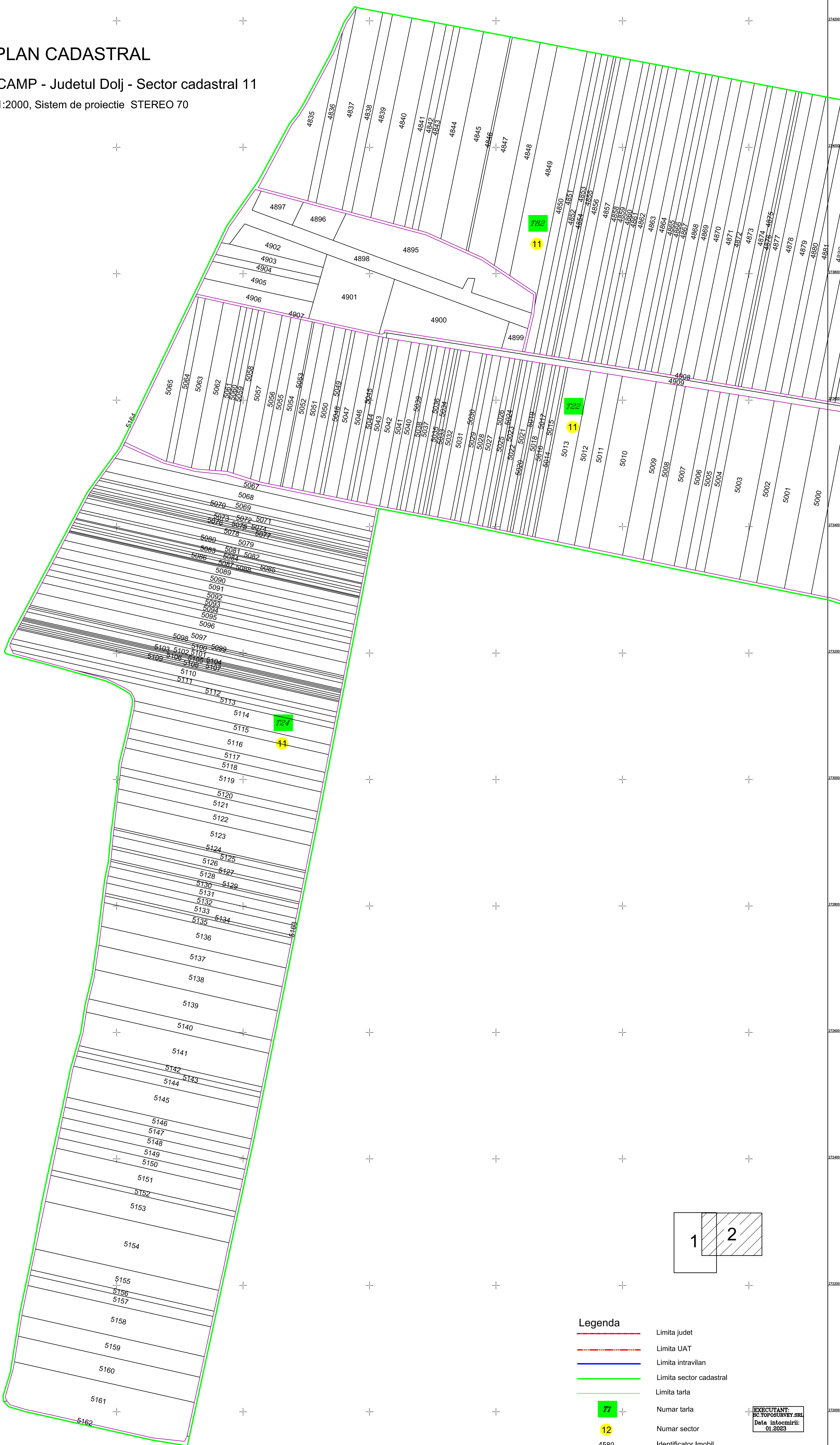









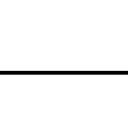
# PLAN CADASTRAL

## UAT SEACA DE CAMP - Judetul Dolj - Sector cadastral 11

Scara 1:2000, Sistem de proiectie STEREO 70



### Legenda

-  Limita judet
-  Limita UAT
-  Limita intravilan
-  Limita sector cadastral
-  Limita tarla
-  Numar tarla
-  Numar sector
-  Identificator Imobil

EXECUTANT:  
SC. TOPOSURVEY SRL  
Data Intocmirii:  
01.2023