PLAN CADASTRAL

JUDEȚ DOLJ, UAT RADOVAN

Sectorul Cadastral 8

Spre publicare

Scara 1:1000

Sistem de proiecție "STEREO '70"

- Plansa 6 -



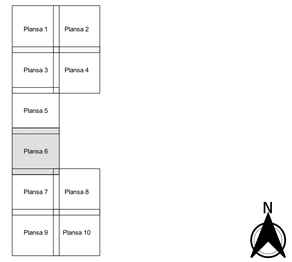

Legendă

- Limită sector
- Limită UAT
- Limită intravilan
- Limită imobil
- Limită tarla
- 8 Număr sector
- 4640 Număr imobil
- 10 Număr tarla
- De 207/8 Toponimie

Schița dispunerii sectorului cadastral

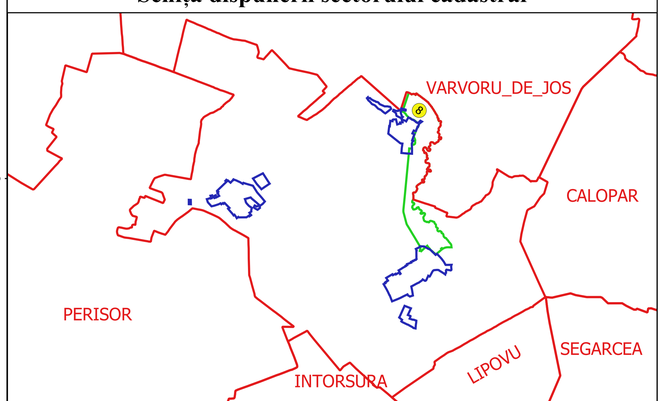

Executant:
SC GEOMAGRICADASTRU SRL
Ing. FILIP-CONSTANTIN VULTURU
Data.....

FILIP-CONSTANTIN VULTURU
GEOMAGRICADASTRU.COM

ANCPI: R. O. 32.294
Semnătură digitală