PLAN CADASTRAL

JUDEȚ DOLJ, UAT RADOVAN

Sectorul Cadastral 8

Spre publicare

Scara 1:1000

Sistem de proiecție "STEREO '70"

- Plansa 3 -

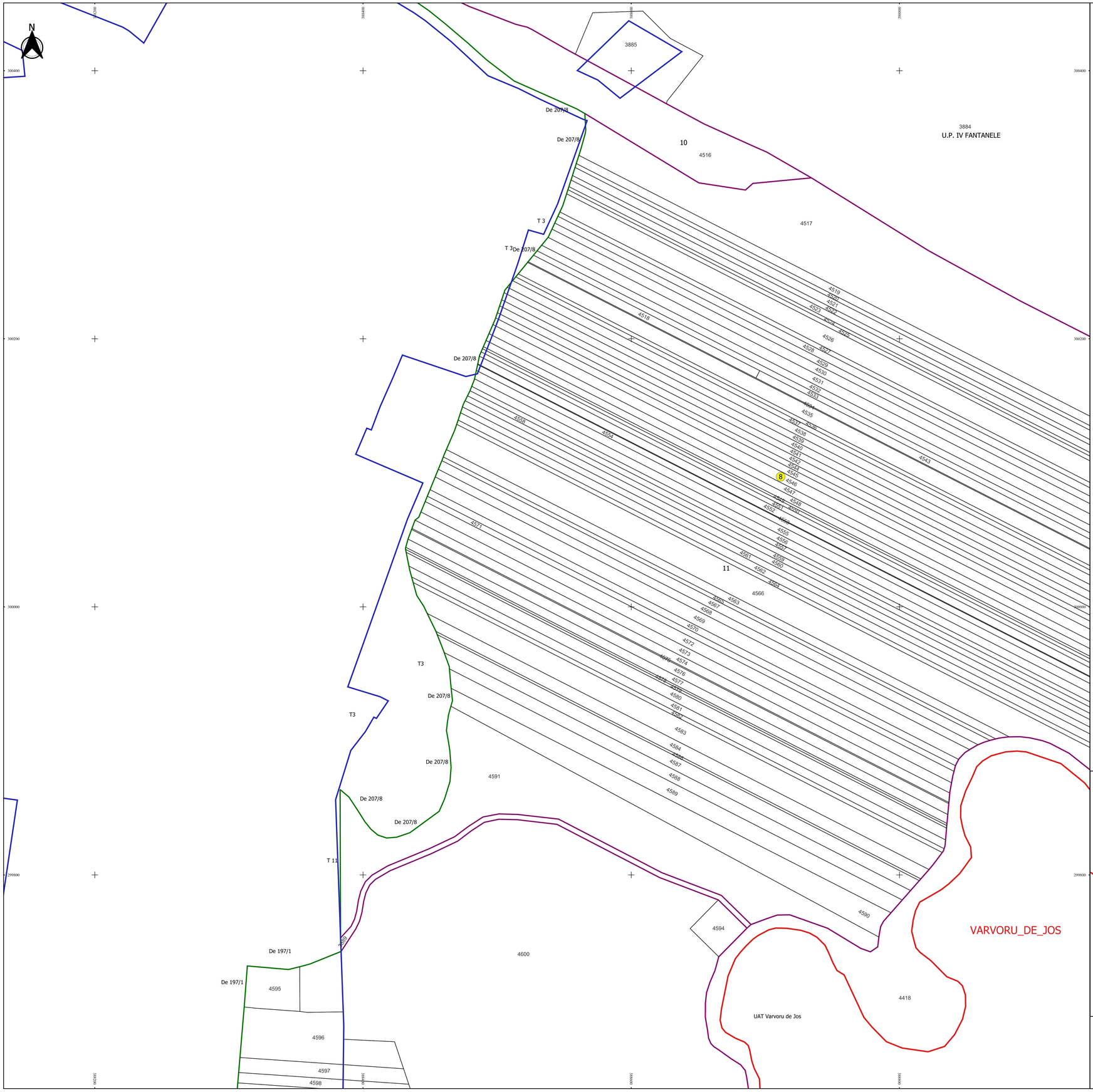

Schița de racordare a planșelor

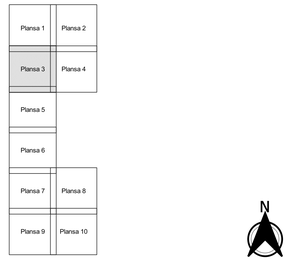

Legendă

- Limită sector
- Limită UAT
- Limită intravilan
- Limită imobil
- Limită tarla
- 8 Număr sector
- 4640 Număr imobil
- 10 Număr tarla
- De 207/8 Toponimie

Schița dispunerii sectorului cadastral

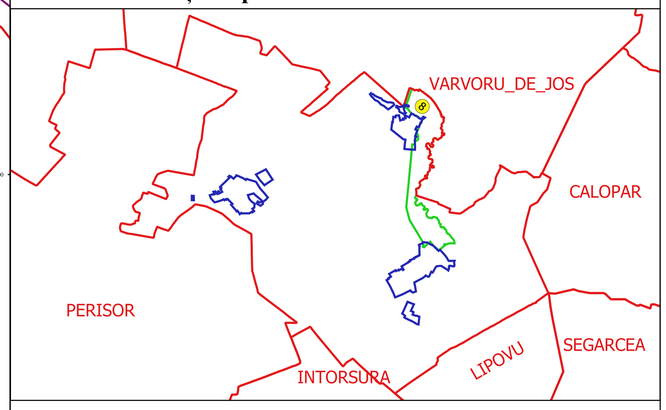

Executant
SC GEOGRIC CADASTRU SRL
ing. FILIP-CONSTANTIN VULTURC
Data.....

FILIP-CONSTANTIN VULTURC
VULTURCFC@YAHOO.COM

ANCPI - B. O. Nr.294
Data: 8.IV.2011